

GV 1024
M33
Copy 1

MAP AND GUIDE OF PORTLAND



PRICE 50 CENTS

Published by
AUTO ROAD MAP CO.

Room 9, 49½ First Street

Phone Broadway 2893

Portland, Oregon

GV1024
.M33



MAY 20 1918

©CLA496658

2201

MAP AND GUIDE OF PORTLAND

INDEX

	PAGE
BANKS	28
BUILDINGS—OFFICE	29
BUILDINGS—PUBLIC	30
CEMETERIES AND CREMATORIES	30
DEPOTS	30
DOCKS	30
DRY DOCKS	32
EXPRESS OFFICES	32
INFORMATION BUREAUS	32
PARKS AND POINTS OF INTEREST	32
SHIP BUILDING PLANTS	32
STREET CAR ROUTES	2
STREET NUMBERS	9
STREET INDEX TO MAP	13

KEY TO MAP AND GUIDE

THIS CITY IS DIVIDED INTO FOUR SECTIONS AND NUMBERED 20 NUMBERS TO THE BLOCK.

THE WEST OR SECTION 1, LIES WEST OF THE RIVER.

THE NUMBERS OF THE STREETS RUNNING EAST AND WEST START FROM THE RIVER AND RUN WEST, 220 BEING AT 1ST ST.

THE NUMBERS OF THE STREETS RUNNING NORTH AND SOUTH BEGIN AT ANKENY AND RUN SOUTH AND NORTH; THOSE NORTH OF ANKENY TAKE THE AFFIX "NORTH."

THE NORTHWEST OR SECTION 2, LIES WEST OF INTERSTATE AVE. AND NORTH OF THE RIVER

THE NUMBERS OF THE STREETS RUNNING EAST AND WEST START AT INTERSTATE AVE. AND RUN WEST.

THE NUMBERS OF THE STREETS RUNNING NORTH AND SOUTH START FROM A LINE EQUALING ANKENY AND RUN NORTH.

THE NORTHEAST OR SECTION 3, LIES NORTH OF ANKENY AND EAST OF INTERSTATE.

THE NUMBERS OF THE STREETS RUNNING NORTH AND SOUTH START FROM ANKENY AND RUN NORTH.

THE NUMBERS OF THE STREETS RUNNING EAST AND WEST START FROM INTERSTATE AND RUN EAST.

THE SOUTHEAST OR SECTION 4, LIES EAST OF THE RIVER AND SOUTH OF ANKENY.

THE NUMBERS OF THE STREETS RUNNING NORTH AND SOUTH START FROM ANKENY AND RUN SOUTH.

THE NUMBERS OF THE STREETS RUNNING EAST AND WEST START FROM A LINE EQUALING INTERSTATE AND RUN EAST, 320 BEING AT EAST 1ST ST.

THIS MAP IS DIVIDED INTO SECTIONS AS ABOVE AND NUMBERED 1 FOR THE WEST SIDE, 2 FOR THE NORTHWEST, 3 FOR THE NORTHEAST, AND 4 FOR THE SOUTHEAST.

THE NAMES ON THE BORDER OF MAPS ARE THE MAIN CROSSTOWN STREETS AND THE NUMBERS OPPOSITE THEM ARE THE NUMBERS OF THE STREETS THAT CROSS THEM, AS WASHINGTON 120, MEANS THAT THE NUMBER ON ALL STREETS THAT CROSS WASHINGTON IS 120 AT WASHINGTON.

THE HEAVY LINES ON MAPS INDICATE STREET CAR LINES AND THE LETTERS APPEARING IN CIRCLES ARE THE DASH SIGN OF CAR RUNNING ON THAT ROUTE.

THE STREET INDEX IS ARRANGED ALPHABETICALLY AND GIVES THE DIRECTION THEY RUN, THE MAP NUMBER WHERE STREET APPEARS, KEY TO LOCATION AND DASH SIGN OF STREET CARS USED TO REACH THEM.

(Copyrighted, 1918, by Clarence Gray)

STREET CAR LINES

Following are Routes of Street Lines Starting from the Business District.

They are grouped for each section of the city as shown on the map sections, and are taken on streets shown on route.

Following lines cover West Portland or Map Section 1: Find Dash Sign given in the Index.

Cars to Union Depot	To
BW or MA—Dash Sign	South on 1st
Running North on Broadway	To
Or	East on Porter
W—Dash Sign	To
East on Morrison	South on Front
To	To
North on 5th	East on Gibbs
To	To
Union Depot	South on Corbett
Cars to North Bank Depot	To
BW or MA—Dash Sign	East on Nebraska
Running North on Broadway	To
or	South on Virginia
NS—Running North on 3rd	To
AH	Riverview Cemetery
Arlington Heights Line	IJ
AH—Dash Sign	Irrington & Jefferson Line
Leave 23rd and Washington	IJ—Dash Sign
West on Washington	Leave 5th and Glisan
To	South on 5th
North on Buena	To
To	West on Jefferson
West on Kingston	To
To	Stout or Chapman
North on Fairview	KH
To	Kings Heights Line
Champlain	Leave 23rd and Washington
CC	West on Washington
Portland Heights Line	And
CC—Dash Sign	Macleay Blvd.
Leave 5th and Washington	To
West on Washington	Mt. Calvary Cemetery
To	NS
South on Vista	N. & S. Portland Line
To	NS—Dash Sign
Council Crest	Leave for South Portland
F	3rd and Glisan
Fulton Line	South on 3rd
F—Dash Sign	To
Leave 2nd and Morrison	East on Grant
South on 2nd	To
To	South on 1st
East on Montgomery	To

East on Porter To	West on Thurman To Gordon
South on Front To	13
East on Gibbs To	13th Street Line 13—Dash Sign
South on Corbett To Seymour	Leave 13th and Washington South on 13th To
NS	
N. & S. Portland Line NS—Dash Sign	West on Montgomery To 16th
Leave for North Portland 3rd and Yamhill	16
North on 3rd To	16th Street Line 16—Dash Sign
West on Glisan To	Leave going North 5th and Washington
North on 16th To	West on Washington To
West on Thurman To 27th	North on 16th To
SS	
Sunnyside Line SS—Dash Sign	West on Thurman To
West on Morrison To	North on 21st To Reed
South on 11th To	16
West on Hall	16th Street Line 16—Dash Sign
W	
Depot & Morrison Line W—Dash Sign	Leave going South 5th and Washington
Leave 5th and Irving	South on 5th To
South on 5th To	West on Jefferson To
West on Morrison To	South on 6th To
North on 19th To	East on Sherman To
West on Glisan To	North on 5th To Washington
North on 21st To	23
West on Northrup To	23rd Street Line 23—Dash Sign
North on 25th To	Leave 1st and Washington
West on Raleigh To	West on Washington To
North on 27th To	North on 23rd To
	West on Thurman To
	North on 24th To Nicolai

Following Cars cover Northwest Portland or Map Section 2. Find Dash Sign given in Index.

ST. J.**St. Johns Line****ST. J.—Dash Sign**

Leave Broadway & Wash'gt'n
 East on Washington
 To
 North on 5th
 To
 West on Glisan
 To
 North on Broadway
 To
 Cross Broadway Bridge
 To
 East on Broadway
 To
 North on Williams
 To
 West on Killingsworth
 To
 North on Greeley
 To
 West on Lombard
 To
 North on Wall
 To
 West on Fessenden
 To

South on Jersey

To

Philadelphia

MA-KENTON**Mississippi Ave. Line****MA-KENTON—Dash Sign**

Leave Broadway and Salmon
 North on Broadway
 To
 Cross Broadway Bridge
 To
 East on Broadway
 To
 North on Larrabee
 To
 West on Goldsmith
 To
 North on Mississippi
 To
 East on Prescott
 To
 North on Albina
 To
 West on Lombard
 To
 North on Derby
 To
 Kilpatrick

Following Cars cover Northeast Portland or Map Section 3. Find Dash Sign given in Index.

Alberta Line**AB—Dash Sign**

Leave 3rd and Alder
 East on Alder
 To
 North on 2nd
 To
 West on Flanders
 To
 North on 3rd
 To
 Cross Steel Bridge
 To
 East on Oregon
 To
 North on Union
 To
 East on East 30th N.
 To
 Ainsworth

BW**Broadway Line****BW—Dash Sign**

Leave Jefferson & Broadway
 North on Broadway
 To
 Cross Broadway Bridge
 To
 East on Broadway
 To
 North on East 24th N.
 To
 N. E. on Regents Drive
 To
 North on East 29th N.
 To
 Mason

BM**Beaumont Line****BM—Dash Sign**

Same Route as Rose City
To Sandy Blvd and E. 42nd N.

North on Larrabee

To

West on Goldsmith

To

North on Mississippi

To

East on Prescott

To

North on Albina

To

West on Lombard

To

North on Derby

To

Kilpatrick

BT**Bridge Transfer Line****BT—Dash Sign**

Leave E. Broadway & Larrabee
South on Larrabee

To

East on Holladay

To

South on Union

To

East on Burnside

To

South on Grand

To

E. Lincoln

IJ**Irvington Line****IJ—Dash Sign**

Leave 5th and Yamhill

North on 5th

To

East on Glisan

To

Cross Steel Bridge

To

North on Adams

To

East on Holladay

To

North on Grand

To

East on Multnomah

To

North on East 15th N.

To

Prescott

MA-KENTON**Mississippi Ave. Line****MA-KENTON—Dash Sign**

Leave Broadway and Salmon

North on Broadway

To

Cross Broadway Bridge

To

East on E. Broadway

To

North on Larrabee

To

West on Goldsmith

To

North on Mississippi

To

East on Prescott

To

North on Albina

To

West on Lombard

To

North on Derby

To

Kilpatrick

MA**Mississippi Ave. Line****MA—Dash Sign**

Leave Broadway and Salmon

North on Broadway

To

Cross Broadway Bridge

To

East on Broadway

To

MV**Montavilla Line****MV—Dash Sign**

Leave 3rd and Morrison

South on 3rd

To

East on Yamhill

To

North on Front

To

East on Morrison
To
Cross Morrison Bridge
To
East on Morrison
To
North on Grand
To
East on Ankeny
To
North on East 28th N.
To
East on Glisan
To
South on East 80th
To
East Stark

RC

Rose City Park Line

RC—Dash Sign

Leave 5th and Washington
East on Washington
To
North on 1st
To
East on Burnside
To
Cross Burnside Bridge
To
East on Burnside
To
North on East 10th
To
East on Davis
To
N. E. on Sandy Blvd.
To
East 82nd N.

RS

Russell Shaver Line

RS—Dash Sign

Leave Russell and Union
West on Russell
To
North on Gantenbein
To
West on Shaver
To
Capitol

VC

Vancouver Line

VC—Dash Sign

Leave Broadway & Washington
East on Washington
To
North on 2nd
To
West on Flanders
To
North on 3rd
To
Cross Steel Bridge
To
East on Oregon
To
North on Union
To
Vancouver

WA

Williams Ave. Line

WA—Dash Sign

Leave 3rd and Alder
East on Alder
To
North on 2nd
To
West on Flanders
To
North on 3rd
To
Cross Steel Bridge
To
East on Oregon
To
North on Williams
To
East on Killingsworth
To
Union

WL

Woodlawn Line

WL—Dash Sign

Leave 3rd and Alder
East on Alder
To
North on 2nd
To
West on Flanders
To
North on 3rd
To

Cross Steel Bridge	28TH
To	East 28th N. Line
East on Oregon	From
To	28th and Glisan
North on Union	To
To	28th and Halsey
East on Dekum	
To	
East 24th N.	

Following Cars cover Southeast Portland or Map Section 4. Find Dash Sign given in Index.

 BL
 Brooklyn Line
 BL—Dash Sign
Leave 3rd and Morrison
South on 3rd

 To
East on Yamhill
 To
North on Front
 To
East on Morrison
 To
Cross Morrison Bridge
 To
East on Morrison
 To
South on Grand
 To
East on Woodward
 To
South on 10th
 To
East on Powell Road
 To
South on 21st
 To
 Benedict

 EM
 Eastmoreland Line
 EM—Dash Sign
Leave Milwaukie and Bybee
East on Bybee
 To
South on 32nd
 To
 Rex

 Erroll Heights Line
Leave Knapp and 32nd
East on Knapp
 To
South on Stewart

 To
East on Andover
 To
 Strowbridge

 HA
 Hawthorne Ave. Line
 HA—Dash Sign
Leave 2nd and Alder
East on Alder
 To
South on 1st
 To
East on Madison
 To
Cross Hawthorne Bridge
 To
East on Hawthorne
 To
South on 54th
 To
East on Lincoln
 To
South on 60th
 To
East on 29th Ave.
 To
 E. 74th

 MS
 Mt. Scott Line
 MS—Dash Sign
Leave 2nd and Alder
East on Alder
 To
South on 1st
 To
East on Madison
 To
Cross Hawthorne Bridge
 To
East on Hawthorne

	To		SW
South	on 50th		Sellwood Line
	To		SW—Dash Sign
East	on Foster Road	Leave	2nd and Alder
	To		To
South	on 72nd	East	on Alder
	To		To
East	on 60th Ave	South	on 1st
	To Lents Junction		To
	MT	East	on Madison
	Mt. Tabor Line		To
	MT—Dash Sign	Cross	Hawthorne Bridge
Leave	11th and Morrison		To
East	on Morrison	East	on Hawthorne
	To		To
Cross	Morrison Bridge	South	on 12th
	To		To
East	on Morrison	South	on Milwaukie
	To		To
East	on Belmont	West	on Bybee
	To		To
	69th	South	on 13th
	To		To Ochoco
Private Right of Way			
	To		WS
East	on Taylor		Woodstock Line
	To		WS—Dash Sign
North	on E. 76th	Leave	2nd and Alder
	To	East	on Alder
East	on Yamhill		To
	To E. 88th	South	on 1st
	RM		To
	Richmond Line	East	on Madison
	RM—Dash Sign		To
Leave	2nd and Alder	Cross	Hawthorne Bridge
East	on Alder		To
	To	East	on Hawthorne
South	on 1st		To
	To	South	on 12th
East	on Madison		To
	To	East	on Clinton
Cross	Hawthorne Bridge		To
	To	South	on 26th
East	on Hawthorne		To
	To	East	on Powell
South	on 12th		To
	To	South	on 28th
East	on Clinton		To
	To E. 41st	East	on Gladstone
	SS		To
	SS—Dash Sign	South	on E. 42nd
Same as Mt. Tabor			To
	To E 48th	East	on 60th Ave.
			To E. 57th

STREET NUMBERS

THE STREETS IN THE FIRST COLUMN RUN NORTH AND SOUTH; IN THE SECOND COLUMN RUN EAST AND WEST.

THE NUMBER AFTER THE STREET IS THE NUMBER OF THE STREET THAT CROSSES IT.

IF YOU WISH TO FIND WHERE THE NUMBER OF A STREET RUNNING NORTH AND SOUTH IS, FIND THE NUMBER IN THE EAST AND WEST COLUMN AND IT WILL GIVE YOU THE STREET IT CROSSES AT THAT NUMBER, OR VICE VERSA.

STREET NUMBERS FOR STREETS LOCATED IN WEST OR SECTION I.

NORTH and SOUTH	EAST AND WEST	EAST AND WEST			
MOODY	80	NICOLAI	520	MONTGOMERY	380
MACADAM	100	REED	500	HARRISON	400
HOOD	120	YORK	480	HALL	420
KELLY	140	ROOSEVELT	460	LINCOLN	560
CORBETT	160	WILSON	440	GRANT	580
WATER	180	VAUGHN	420	SHERMAN	600
FRONT	200	UPSHUR	400	CARUTHERS	620
1st	220	THURMAN	380	SHERIDAN	640
2nd	240	SAVIER	360	ARTHUR	680
3rd	260	RALEIGH	340	MEADE	700
4th	280	QUIMBY	320	HOOKER	720
5th	300	PETTYGROVE	300	PORTER	740
6th	320	OVERTON	280	WOODS	760
BROADWAY	340	NORTHURP	260	GROVER	780
PARK	360	MARSHALL	240	GIBBS	800
WEST PARK	380	LOVEJOY	220	WHITTAKER	820
10th	400	KEARNEY	200	CURRY	840
11th	420	JOHNSON	180	PENNOYER	860
12th	440	IRVING	160	GAINES	880
13th	460	HOYT	140	LANE	900
14th	480	GLISAN	120	ABERNATHY	920
15th	520	FLANDERS	100	THOMAS	940
16th	540	EVERETT	80	LOWELL	960
17th	560	DAVIS	60	BANCROFT	1000
18th	580	COUCH	40	HAMILTON	1060
19th	600	BURNSIDE	20	SEYMOUR	1100
20th	640	ANKENY	2	ADMIRAL	1120
21st	680	ASH	20	JULIA	1140
22nd	720	PINE	40	RICHARDSON	1180
23rd	760	OAK	60	TERWILLIGER	1200
24th	800	STARK	100	BOUNDARY	1240
25th	840	WASHINGTON	120	SWEENEY	1260
26th	880	ALDER	140	FLOWER	1300
27th	920	MORRISON	160	PENDLETON	1340
28th	980	YAMHILL	180	IOWA	1380
29th	1000	TAYLOR	200	CAROLINA	1420
30th	1020	SALMON	220	DAKOTA	1440
		MAIN	240	NEBRASKA	1460
		MADISON	260	IDAHO	1480
		JEFFERSON	280	VERMONT	1500
		COLUMBIA	300	FLORIDA	1520
		CLAY	320	CALIFORNIA	1540
		MARKET	340	TEXAS	1560
		MILL	360	NEVADA	1580

OUR MOTTO:

"The Best is None Too Good"

NATIONAL COLORTYPE CO.

Broadway 2893
A 3452

Printers

49½ First St.

STREET NUMBERS FOR STREETS LOCATED IN NORTHWEST OR SECTION 2.

NORTH and SOUTH	EAST AND WEST
INTERSTATE 2	OVERLOOK BL 780
FENWICK 40	FAILING 800
DERBY 80	SHAVER 840
BRANDON 120	MASON 880
DELAWARE 200	SKIDMORE 920
BURRAGE 240	PRESCOTT 940
PENINSULAR 280	GOING 960
EMERALD 360	BLANDENA 980
SEWARD 420	WYGANT 1000
WASHBURNE 460	HUMBOLDT 1020
FOWLER 480	ALBERTA 1040
CHAUTAUQUA 500	WEBSTER 1060
HURST 520	SUMNER 1080
FOSS 540	EMERSON 1100
WAYLAND 560	WILLAMETTE 1120
DANA 600	KILLINGSW'H 1140
WOOLSEY 620	CHURCH 1160
DWIGHT 640	JESSUP 1180
NEWMAN 660	JARRETT 1200
FISKE 680	SIMPSON 1240
DRUID 700	AINSWORTH 1260
HAVEN 720	COLFAX 1300
COURTNAY 740	HOLMAN 1320
HEREFORD 760	HIGHLAND 1240
GLOUCESTER 780	PORTLAND 1260
PORTSMOUTH 800	DEKUM 1420
EXETER 820	BRYANT 1480
VAN HOUTEN 840	BUFFALO 1540
CLARENDON 860	LOMBARD 1580
BERKELEY 880	RUSSETT 1600
McKENNA 900	FARRAGUT 1620
WALL 920	TERRY 1640
KIMBALL 940	WINCHELL 1660
FORTUNE 960	WATTS 1680
WESTANNA 980	SCHOFIELD 1700
NEWELL 1000	LPATRICK 1720
MACRUM 1020	ECLELLAN 1740
CAREY 1040	McPHERSON 1760
GILBERT 1060	WILLIS 1780
LAURA 1080	ARGYLE 1800
IDA 1100	HUN'r 1820
ALMA	HOUGHTON 1860
BURR	TRENTON 1900
CALHOUN	NEWARK 1940
BUCHANAN	EDWARD 1980
TIOGO	CECELIA 2020
POLK	WALKER 2060
TYLER	OLYMPIA 1000 N
ALLEGHENY	ASTOR 1100 N
MOHAWK	BANK 1200 N
OSWEGO	SWIFT 1300 N
RICHMOND	ARMOUR 1400 N
CHARLESTON	RICHARDS 1500 N
JOHN	
LEAVITT	
BURLINGTON	
ALTA	
BALTIMORE	
CHICAGO	
NEW YORK	
FESSENDEN	
HARTMAN	
CATLIN	
ST. JOHNS	
RENO	
WEYERHAEUSER	
BRUCE	

STREET NUMBERS FOR STREETS LOCATED IN NORTHEAST OR SECTION 3.

NORTH and SOUTH	NORTH and SOUTH	EAST AND WEST
INTERSTATE AV 2	E 53RD N 1460	E ANKENY 2
MARYLAND 20	E 54TH N 1480	E BURNSIDE 20
MONTANA 40	E 55TH N 1500	E COUCH 40
MINNESOTA 60	E 56TH N 1520	E DAVIS 60
MISSOURI 80	E 57TH N 1540	E EVERETT 80
MICHIGAN 100	E 58TH N 1560	E FLANDERS 100
MISSISSIPPI 120	E 59TH N 1580	E GLISAN 120
ALBINA 140	E 60TH N 1600	E HOYT 140
BCRTHWICK 160	E 61ST N 1620	E IRVING 160
KERBY 180	E 62ND N 1640	OREGON 180
COMMERCIAL 200	E 63RD N 1660	PACIFIC 200
HAIGHT 220	E 64TH N 1680	HOLLADAY 220
GANTENBEIN 240	E 65TH N 1700	HASSALO 240
VANCOUVER 260	E 66TH N 1720	MULTNOMAH 260
WILLIAMS 280	E 67TH N 1740	WASCO 280
CLEVELAND 300	E 68TH N 1760	CLACKAMAS 300
RODNEY 320	E 69TH N 1780	HALSEY 320
MALLORY 340	E 70TH N 1800	WEIDLER 340
GARFIELD 360	E 71ST N 1820	BROADWAY 360
UNION AVE N 380	E 72ND N 1840	SCHUYLER 380
GRAND AVE N 400	E 73RD N 1860	HANCOCK 400
E 6TH N 420	E 74TH N 1880	SAN RAFAEL 420
E 7TH N 440	E 75TH N 1900	TILLAMOOK 440
E 8TH N 460	E 76TH N 1920	THOMPSON 460
E 9TH N 480	E 77TH N 1940	SACRAMENTO 480
E 10TH N 500	E 78TH N 1960	BRAZEE 500
E 11TH N 520	E 79TH N 1980	RUSSELL 540
E 12TH N 540	E 80TH N 2000	KNOTT 560
E 13TH N 560	E 81ST N 2020	GRAHAM 580
E 14TH N 580	E 82ND N 2040	STANTON 600
E 15TH N 600	E 83RD N 2060	MORRIS 620
E 16TH N 620	E 84TH N 2080	SISKIYOU 640
E 17TH N 640	E 85TH N 2100	FARGO 660
E 18TH N 660	E 86TH N 2120	KLICKITAT 680
E 19TH N 680	E 87TH N 2140	IVY 700
E 20TH N 700	E 88TH N 2160	FREMONT 740
E 21ST N 720	E 89TH N 2180	BEECH 760
E 22ND N 740	E 90TH N 2200	
E 23RD N 760	E 91ST N 2220	
E 24TH N 780	E 92ND N 2240	
E 25TH N 800		
E 26TH N 820		
E 27TH N 840		
E 28TH N 860		
E 29TH N 880		
E 30TH N 900		
E 31ST N 920		
E 32ND N 960		
E 33RD N 1000		
E 34TH N 1020		
E 35TH N 1040		
F. 36TH N 1060		
E 37TH N 1100		
E 38TH N 1120		
E 39TH N 1160		
E 40TH N 1080		
E 41ST N 1200		
E 42ND N 1240		
E 43RD N 1260		
E 44TH N 1280		
E 45TH N 1300		
E 46TH N 1320		
E 47TH N 1340		
E 48TH N 1360		
E 49TH N 1380		
E 50TH N 1400		
E 51ST N 1420		
E 52ND N 1440		

CONTINUATION OF
THIS COLUMN ON
PAGE 10

REMINGTON Typewriters —Rented—

\$4.00 per month, \$9.00 for
3 months

Special terms to Students.
(Rentals apply on Purchases.)

Remington Typewriter
Co., Inc.

88 Broadway

Telephone Bdwy. 621

STREETS	RUN	MAP	REACH BY CAR
1ST	NS	1 E 5	F or NS
1ST N	NS	1 F 3	DOWN TOWN
2ND	NS	1 E 5	F or NS
2ND N	NS	1 F 3	DOWN TOWN
3RD	NS	1 E 5	F or NS
3RD N	NS	1 F 3	DOWN TOWN
4TH	NS	1 E 5	F or NS
4TH N	NS	1 F 3	DOWN TOWN
5TH	NS	1 E 5	F or NS
5TH N	NS	1 F 3	DOWN TOWN
6TH	NS	1 E 5	F or NS
6TH N	NS	1 E 3	DOWN TOWN
8TH N	NS	1 E 3	NS
9TH N	NS	1 E 3	NS
10TH	NS	1 E 4	SS
10TH N	NS	1 E 3	NS
11TH	NS	1 E 4	SS
11TH N	NS	1 E 3	NS
12TH	NS	1 E 4	SS
12TH N	NS	1 E 3	NS
13TH	NS	1 D 4	SS or 13 or IJ
13TH N	NS	1 E 3	NS or 16
14TH	NS	1 D 4	SS or 13 or IJ
14TH N	NS	1 E 3	NS or 16
15TH	NS	1 D 4	SS or 13 or IJ
15TH N	NS	1 E 3	NS or 16
16TH	NS	1 D 4	13 or IJ
16TH N	NS	1 D 3	NS or 16
17TH	NS	1 D 4	13 or IJ
17TH N	NS	1 D 3	NS or 16
18TH N	NS	1 D 3	NS or 16
19TH	NS	1 D 5	CC
19TH N	NS	1 D 3	W or NS or 16
20TH N	NS	1 D 3	W or NS or 16
21ST	NS	1 D 5	CC
21ST N	NS	1 D 3	W or NS or 16
22ND N	NS	1 D 3	W or 23
23RD N	NS	1 C 3	W or 23
24TH N	NS	1 C 3	W or 23
25TH N	NS	1 C 2	W or 23
25TH AVE	EW	4 C 7	HA
26TH N	NS	1 C 2	23 or W
26TH AVE	EW	4 C 7	HA or MS
27TH N	NS	1 C 2	W
27TH AVE	EW	4 C 5	RM or HA
28TH N	NS	1 B 2	W
28TH AVE	EW	4 C 5	RM or MS
29TH N	NS	1 B 2	W
29TH AVE	EW	4 C 5	RM or HA
30TH N	NS	1 B 2	W
30TH AVE	EW	4 C 5	RM or MS
31ST N	NS	1 B 2	W
31ST AVE	EW	4 D 6	MS or HA
33RD AVE	EW	4 D 6	MS
36TH AVE	EW	4 D 6	MS
37TH AVE	EW	4 D 6	MS
38TH AVE	EW	4 D 6	MS
39TH AVE	EW	4 D 6	MS
40TH AVE	EW	4 D 6	MS or WS
41ST AVE S E	EW	4 E 6	MS or WS
42ND AVE S E	EW	4 E 6	MS or WS
43RD AVE S E	EW	4 E 6	WS
44TH AVE S E	NS	4 E 6	MS
45TH AVE S E	EW	4 E 6	WS or MS
46TH AVE S E	EW	4 E 6	WS or MS
47TH AVE S E	EW	4 E 6	WS or MS
48TH AVE S E	EW	4 E 6	MS

STREETS	RUN	MAP	REACH BY CAR
49TH AVE S E	EW	4 E 9	MS
50TH AVE S E	EW	4 E 6	MS or WS
51ST AVE S E	EW	4 E 7	MS
52ND AVE S E	EW	4 E 6	MS or WS
53RD AVE S E	EW	4 E 5	MS or WS
54TH AVE S E	EW	4 F 5	MS or WS
55TH AVE S E	EW	4 F 5	MS or WS
56TH AVE S E	EW	4 F 8	WS or MS
57TH AVE S E	EW	4 F 6	MS or WS
58TH AVE S E	EW	4 G 6	WS or MS
59TH AVE S E	EW	4 F 6	WS or MS
60TH AVE S E	EW	4 F 6	WS or MS
61ST AVE S E	EW	4 G 5	WS or MS
62ND AVE S E	EW	4 G 5	WS or MS
63RD AVE S E	EW	4 G 5	WS or MS
64TH AVE S E	EW	4 G 5	WS or MS
65TH AVE S E	EW	4 G 5	WS or MS
68TH AVE S E	EW	4 G 9	MS
70TH AVE S E	EW	4 G 9	MS
73RD AVE S E	EW	4 G 9	MS
74TH S E	NS	4 G 8	MS
75TH AVE S E	EW	4 G 9	MS
ABERNATHY	EW	1 E 7	F or NS
ABINGTON	EW	4 H 6	SW
ADAMS	NS	3 H 2	MA
ADMIRAL	EW	2 C 7	F or NS
ADRIATIC	NS	2 C 7	ST J
AINSWORTH	EW	3 C 1	MA or VC
AINSWORTH W	EW	2 E 9	ST J
ALAMEDA, THE	EW	3 F 8	RC
ALBERTA	EW	3 D 4	AB
ALBERTA W	EW	2 F 9	ST J
ALBINA	NS	3 E 1	MA
ALDER	EW	1 E 4	W or 23
ALEXANDRIA	NS	1 A 1	W
ALHAMBRA	NS	2 G 9	MA
ALLEGHANY	EW	2 B 4	ST J
ALICE	EW	4 E 4	WS or SW
ALMA	NS	2 C 5	ST J
ALMOUNT	EW	2 A 5	ST J
ALTA	NS	2 C 3	ST J
AMARACK	NS	4 C 3	RM
AMHERST	EW	2 E 6	ST J
ANKENY	EW	1 E 3	DOWN TOWN
ANDOVER	EW	4 H 6	SW
ARDMORE	NS	1 C 4	CC
ARGYLE	EW	2 C 9	MA-KENTON
ARIEL	EW	1 B 3	23 to KH
ARLINGTON	EW	2 C 8	MA-KENTON
ARMOUR	EW	2 B 5	ST J
ARNOLD	EW	4 C 5	RM
ARTHUR	EW	1 E 6	F or NS
ASH	EW	1 D 4	DOWN TOWN
ASPEN	NS	1 B 2	W
ASTOR	EW	2 B 5	ST J
ATLANTIC	NS	2 F 9	ST J
AUBREY	NS	2 D 9	MA-KENTON
AUBURN	NS	1 D 9	F
BALDWIN	EW	3 B 1	MA-KENTON
BALDWIN W	EW	2 D 8	MA-KENTON
BALTIMORE	EW	2 C 3	ST J
BANCROFT	EW	1 E 7	F or NS
BANK	EW	2 B 5	ST J
BARNES ROAD	EW	1 C 3	W
BARKER	NS	1 A 4	23 to KH
BARR ROAD	EW	3 G 8	MV
BAYARD	NS	2 C 8	ST J
BEACON	EW	4 D 2	SW
BEATRICE	NS	1 A 1	W
BEAVER	EW	3 E 6	BW

STREETS	RUN	MAP	REACH BY CAR
BEAVER	N S	1 F 10	F
BEECH	EW	3 F 3	MA or WA or IJ
BELGRAVE	EW	1 A 1	W
BELKNAP	N S	2 D 8	ST J
BELL AVE	N S	1 C 4	23 to KH
BELLEVUE	EW	3 C 3	WL
BELMONT	EW	4 B 2	MT
BENEDICT	EW	4 D 3	SW
BERKELEY	N S	2 D 6	ST J
BERYL TER.	EW	3 H 10	MV
BEUHLA VISTA	EW	1 C 3	23 to KH
BEULAH VISTA TER.	N S	1 C 3	23 to KH
BIDWELL AVE	EW	4 H 2	SW
BIRCH	EW	4 C 3	RM
BLACKSTONE	N S	1 D 1	16
BLANDENA	EW	3 E 1	Ma or ST J
BLANDENA W	EW	2 G 9	MA or ST J
BLOSS	N S	2 A 5	ST J
BOISE	EW	4 E 3	SW or WS
BOND	N S	1 F 10	F
BOONES FERRY ROAD	N S	1 E 10	F
BORTHWICK	N S	3 E 1	M
BOSTON	N S	2 E 9	ST J
BOWDOIN	EW	2 D 6	ST J
BRADFORD	N S	2 C 2	ST J
BRANDON	N S	2 D 9	MA-KENTON
BRAZEE	EW	3 F 4	BW or IJ or WL
BROADWAY E	EW	3 G 3	BW or RC
BROADWAY N	N S	1 E 3	BW
BROADWAY S	N S	1 E 4	16
BROADWAY DRIVE	N S	1 D 6	16
BROOKLYN	EW	4 D 3	RM or BL
BROUGHTON	EW	4 B 7	MT
BROWN	EW	3 D 3	WL
BRUCE AVE	EW	2 A 3	ST J
BRYANT	EW	3 C 3	WL or MA
BRYANT W	EW	2 E 8	ST J
BRYCE	EW	3 E 5	BW
BUENA VISTA	EW	3 H 6	RC or MV
BUCHANAN	N S	2 C 4	ST J
BUCHTEL	N S	4 A 4	MV
BUCKINGHAM	EW	1 D 5	16
BUFFALO	EW	3 B 1	MA-KENTON
BUFFALO W	EW	2 E 8	MA-KENTON
BUGGE	EW	4 H 6	SW
BURLINGTON	N S	2 C 3	ST J
BURNSIDE	EW	1 E 3	DOWN TOWN
BURR	EW	2 B 5	ST J
BURRAGE	N S	2 C 9	ST J
BUXTON	EW	3 H 5	RC
BYBEE	EW	4 G 2	SW
CALIFORNIA	EW	1 E 9	F
CALHOUN	N S	2 B 5	ST J
CALVERT	N S	2 C 9	ST J or MA-KENTON
CAMPAIGN	EW	3 E 6	BW
CAMPBELL	N S	2 E 9	ST J or MA-KENTON
CANBY	EW	1 E 10	F
CAPITOL	N S	2 G 9	MA to RS
CARDINAL DRIVE	N S	1 D 5	SS
CAREY BLVD	N S	2 C 6	ST J
CARLTON	EW	4 F 2	SW or WS
CAROLINA	EW	1 E 9	F
CARSON	EW	1 D 10	F
CARTER	EW	1 C 5	CC
CARUTHERS	EW	1 E 6	F or NS
CASINO	EW	4 E 3	SW
CASTLE	N S	2 G 9	MA to RS
CATLIN	EW	2 B 3	ST J
CECELIA	EW	2 B 6	ST J
CENTER	N S	2 A 5	ST J

STREETS	RUN	MAP	REACH BY CAR
CALDEW	EW	1 E 10	F
CANDOR	EW	1 E 7	F or NS
CANNING	EW	1 D 6	16
CEDAR	EW	1 C 4	CC
CENTRAL	EW	2 C 4	ST J
CHAMPLAIN	EW	1 B 4	23 to AH
CHAPMAN	NS	1 D 5	IJ or CC
CHARLESTON	NS	2 C 4	ST J
CHASE	NS	2 C 8	ST J
CHAUTAUQUA BLVD	NS	2 C F	ST J
CHELMSFORD	NS	1 D 5	SS
CHERRY	EW	3 G 2	MA
CHESTERPEAK	NS	1 C 7	CC
CHICAGO	EW	2 C 3	ST J
CHICO	EW	3 H 6	RC
CHRISTIE	EW	4 H 6	SW
CHURCH	EW	3 D 3	ST J or WA
CHURCH W	EW	2 F 9	ST J
CLACKAMAS	EW	3 G 3	IJ
CLAREMONT	NS	3 C 3	WL
CLARENDON	NS	2 C 6	ST J
CLARK	EW	3 G 1	MA
CLATSOP	EW	4 H 2	SW
CLAY	EW	1 E 5	SS or 16 or F or NS
CLAYBOURNE	EW	4 G 2	SW
CLEVELAND	NS	3 E 2	WA
CLIFTON	EW	1 D 5	16
CLINTON	EW	4 C 3	RM
COLFAX	EW	2 E 9	ST J
COLLEGE	EW	1 D 5	SS or 16
COLONIAL	NS	2 G 9	MA to RS
COLUMBIA	EW	1 E 5	IJ
COLUMBIA BLVD	EW	3 A 3	VC
COLUMBIA BLVD W	EW	2 C 7	ST J
COMMERCIAL	NS	3 E 2	MA
CONCORD	NS	2 G 9	ST J
CONGRESS	NS	3 D 2	MA
COOK	EW	3 F 2	MA
COOKHAM	EW	4 E 3	SW
COOUILLE	EW	4 D 3	BL
CORA AVE	EW	4 E 4	WS
CORBETT	NS	1 E 6	F or NS
CORNELL	EW	1 C 2	W or 23
COUCH	EW	1 E 3	DOWN TOWN
COUNCIL CREST DRIVE	NS	1 C 7	CC
COURTNAY	NS	2 C 6	ST J
CRAWFORD	EW	2 C 2	ST J
CRESCENT	EW	4 A 4	MT
CROOK	EW	1 E 10	F
CROOKHAM	EW	4 E 3	SW
CROSBY	NS	3 G 2	BW
CRUIKSHANK	NS	2 B 4	ST J
CRYSTAL SPRINGS BLVD	EW	4 H 4	SW
CUMBERLAND	NS	1 C 3	23 to KH
CURRY	EW	1 E 7	F or NS
CURTIS AVE	NS	2 E 8	ST J
CUSTER	EW	1 E 10	F
CYPRESS	EW	4 C 3	RM
DAKOTA	EW	1 E 9	F
DALE	NS	2 C 9	ST J
DANA	NS	2 D 7	ST J
DAVENPORT	EW	1 D 5	CC
DAVIS	EW	1 E 4	NS
DEARBORN	EW	1 D 6	16
DECATUR	EW	2 C 2	ST J
DEKUM	EW	3 C 3	WL
DEKUM W	EW	2 E 8	ST J
DELAWARE	NS	2 E 9	ST J
DELAY	NS	3 F 1	MA

STREETS	RUN	MAP	REACH BY CAR
DENVER AVE	N S	2 E 9	ST J
DEPAUW	EW	2 D 6	ST J
DERBY	N S	2 C 9	MA-KENTON
DETROIT	N S	2 F 9	ST J
DIVISION	EW	4 C 3	RM
DIXON	EW	3 G 2	BW
DOLPH	EW	1 D 10	F
DORCHESTER	EW	4 H 6	SW
DOVER	N S	1 C 2	23
DRUID	N S	2 D 7	ST J
DRUMMOND	N S	2 C 8	ST J
DUKE AVE	EW	4 G 2	SW
DUNCKLEY	EW	3 E 4	BW
DUPONT	EW	3 G 2	BW
DURHAM	EW	3 C 3	WL
DWIGHT	N S	2 D 8	ST J
EARL	EW	4 F 5	WS
EAST ALDER	EW	4 A 2	MT
EAST ANKENY	EW	4 A 2	MV
EAST ASH	EW	4 A 2	MV
EAST BURNSIDE	EW	4 H 3	MV
EAST CARUTHERS	EW	4 C 2	RM or BL
EAST CLAY	EW	4 B 2	HA
EAST COUCH	EW	3 H 3	MV or RC
EAST DAVIS	EW	3 H 3	MV or RC
EAST EVERETT	EW	3 H 3	MV or RC
EAST FLANDERS	EW	3 H 3	MV or RC
EAST GLISAN	EW	3 H 3	MV or RC
EAST GRANT	EW	4 C 2	BL or RM
EAST HARRISON	EW	4 C 2	MS or WS
EAST HOYT	EW	3 H 3	MV or RC
EAST IRVING	EW	3 H 3	MV or RC
EAST KELLY	EW	4 D 2	BL or RM
EAST LINCOLN	EW	4 C 2	MS or WS or BL
EAST MADISON	EW	4 B 2	HA
EAST MAIN	EW	4 B 2	HA
EAST MARKET	EW	4 B 2	HA
EAST MILL	EW	4 B 2	BL or WS
EAST MORRISON	EW	4 B 2	MT
EAST OAK	EW	4 A 2	MV
EAST PINE	EW	4 A 2	MV
EAST SALMON	EW	4 B 2	HA
EAST SHERMAN	EW	4 C 2	BL or RM
EAST STARK	EW	4 A 2	MV
EAST TAYLOR	EW	4 B 2	MT
EAST WASHINGTON	EW	4 A 2	MT
EAST WATER	N S	4 B 1	HA or MT
EAST YAMHILL	EW	4 B 2	MT
EAST 1ST	N S	4 B 1	HA or MT
EAST 1ST N	N S	3 G 2	WA
EAST 2ND	N S	4 B 1	WA or HA or MT
EAST 2ND N	N S	3 G 2	WA
EAST 3RD	N S	4 B 1	MT or HA
EAST 3RD N	N S	3 G 2	WL or RC
EAST 6TH	N S	4 B 2	MT or HA or BL
EAST 6TH N	N S	3 E 3	WL or RC
EAST 7TH	N S	4 B 2	MT or HA or BL
EAST 7TH N	N S	3 E 3	WL or RC
EAST 8TH	N S	4 B 2	MT or HA or BL
EAST 8TH N	N S	3 E 3	WL or RC
EAST 9TH	N S	4 B 2	MT or HA or SW
EAST 9TH N	N S	3 E 3	WL or RC
EAST 10TH	N S	4 B 2	MT or HA or SW
EAST 10TH N	N S	3 E 3	WL or RC
EAST 11TH	N S	4 B 2	MT or HA or SW
EAST 11TH N	N S	3 E 3	RC or IJ or WL
EAST 12TH	N S	4 B 2	MT or SW
EAST 12TH N	N S	3 E 3	RC or IJ or WL
EAST 13TH	N S	4 B 2	MT or
EAST 13TH N	N S	3 E 3	RC or IJ or AB

STREETS	RUN	MAP	REACH BY CAR
EAST 14TH	N S	4 B 2	MT, HA, RM or SW
EAST 14TH N	N S	3 E 3	RC or IJ or AB
EAST 15TH	N S	4 B 2	MT, HA, RM or SW
EAST 15TH N	N S	3 F 3	RC or IJ or AB
EAST 16TH	N S	4 B 3	MT or HA or RM or SW
EAST 16TH N	N S	3 F 3	RC or IJ or AB
EAST 17TH	N S	4 B 2	MT or HA
EAST 17TH N	N S	3 F 4	RC or IJ or AB
EAST 18TH	N S	4 B 3	MT or HA or RM or SW
EAST 18TH N	N S	3 F 4	RC or IJ or AB
EAST 19TH	N S	4 B 3	MT or HA or OR or RM
EAST 19TH N	N S	3 F 4	RC or IJ or AB
EAST 20TH	N S	4 B 3	MT or HA or RM or SW
EAST 20TH N	N S	3 F 4	RC or BW or AB
EAST 21ST	N S	4 B 3	HA or RM or SW
EAST 21ST N	N S	3 F 4	RC or BW or AB
EAST 22ND	N S	4 B 3	HA or RM or SW
EAST 22ND N	N S	3 F 4	RC or BW or AB
EAST 23RD	N S	4 B 3	MT or HA or RM
EAST 23RD N	N S	3 F 4	RC or BW or AB
EAST 24TH	N S	4 B 3	HA or WS
EAST 24TH N	N S	3 F 4	RC or BW or AB
EAST 25TH	N S	4 B 3	MT or HA or WS
EAST 25TH N	N S	3 D 4	RC or BW or AB
EAST 26TH	N S	4 B 3	MT or HA or WS
EAST 26TH N	N S	3 D 4	MV or RC or BW or AB
EAST 27TH	N S	4 B 3	MT or HA or WS
EAST 27TH N	N S	3 D 5	MV or RC or BW or AB
EAST 28TH	N S	4 B 4	MT or HA or WS
EAST 28TH N	N S	3 D 5	MV or RC or BW or AB
EAST 29TH	N S	4 B 4	MT or HA or WS or SW
EAST 29TH N	N S	3 D 5	MV or RC or BW or AB
EAST 30TH	N S	4 B 4	MT or HA or WS or SW
EAST 30TH N	N S	3 D 5	MV or RC or BW or AB
EAST 31ST	N S	4 B 4	MT or HA or WS or SW
EAST 31ST N	N S	3 D 5	MV or RC or BW or AB
EAST 32ND	N S	4 B 4	MT or HA or WS or SW
EAST 32ND N	N S	3 D 5	MV or RC or BW or AB
EAST 33RD	N S	4 B 4	MV or HA or WS or EM
EAST 33RD N	N S	3 G 5	RC or BW or AB
EAST 34TH	N S	4 B 4	MT or HA or RM or SW
EAST 34TH N	N S	3 D 5	RC or BW or AB
EAST 35TH	N S	4 H 5	SW
EAST 35TH N	N S	3 D 5	RC or AB
EAST 36TH	N S	4 B 5	MT, HA, RM, WS, SW..
EAST 36TH N	N S	3 D 5	RC or AB
EAST 37TH	N S	4 B 5	MT, HA, RM, WS, SW..
EAST 37TH N	N S	3 G 6	RC or AB
EAST 38TH	N S	4 B 5	MT or HA or RM or WS
EAST 38TH N	N S	3 G 6	RC
EAST 39TH	N S	4 B 5	MT, HA, RM, WS, SW..
EAST 39TH N	N S	3 G 6	RC
EAST 40TH	N S	4 B 5	HA or WS
EAST 40TH N	N S	3 G 6	RC
EAST 41ST	N S	4 B 5	HA or RM or WS
EAST 41ST N	N S	3 G 6	RC
EAST 42ND	N S	4 B 5	MT or HA or WS
EAST 42ND N	N S	3 G 6	RC
EAST 43RD	N S	4 B 5	HA or WS
EAST 43RD N	N S	3 G 6	RC
EAST 44TH	N S	4 B 5	MT or HA or WS
EAST 44TH N	N S	3 G 6	RC
EAST 45TH	N S	4 B 5	MT or HA or WS
EAST 45TH N	N S	3 F 6	RC
EAST 46TH	N S	4 B 5	MT or HA or WS
EAST 46TH N	N S	3 F 6	RC
EAST 47TH	N S	4 B 5	MT or HA
EAST 47TH N	N S	3 F 7	RC or MV or WS, MS
EAST 48TH	N S	4 B 5	HA or WS or MS
EAST 48TH N	N S	3 F 7	RC

STREETS	RUN	MAP	REACH BY CAR
EAST 49TH	N S	4 B 6	HA, MT, WS, MS
EAST 49TH N	N S	3 F 7	RC or MV
EAST 50TH	N S	4 B 6	MS, M ¹ , WS, MS
EAST 50TH N	N S	3 F 7	RC
EAST 51ST	N S	4 B 6	MS, MT, WS, MS
EAST 51ST N	N S	3 F 7	RC
EAST 52ND	N S	4 B 6	HA, MT, WS, MS
EAST 52ND N	N S	3 F 7	RC or MV
EAST 53RD	N S	4 B 6	MT or MS
EAST 53RD N	N S	3 F 7	RC or MV
EAST 54TH	N S	4 B 6	HA, MT, WS, MS
EAST 54TH N	N S	3 F 7	RC or MV
EAST 55TH	N S	4 B 6	HA or MT
EAST 55TH N	N S	3 F 7	RC or MV
EAST 56TH	N S	4 C 6	HA or MS
EAST 56TH N	N S	3 F 7	RC or MV
EAST 57TH	N S	4 C 6	HA, MT, MS, WS
EAST 57TH N	N S	3 G 7	RC or MV
EAST 58TH	N S	4 C 6	HA or MS
EAST 58TH N	N S	3 G 7	RC
EAST 59TH	N S	4 C 6	HA
EAST 59TH N	N S	3 G 7	RC
EAST 60TH	N S	4 C 6	HA, MT, WS, MS
EAST 60TH N	N S	3 G 8	RC or MV
EAST 61ST	N S	4 C 7	MT
EAST 61ST N	N S	3 G 8	RC or MV
EAST 62ND	N S	4 D 7	HA or WS or MS
EAST 62ND N	N S	3 F 8	RC or MV
EAST 63RD	N S	4 A 7	MT or MS
EAST 63RD N	N S	3 F 8	RC or MV
EAST 64TH	N S	4 A 7	MT or MS
EAST 64TH N	N S	3 F 8	RC or MV
EAST 65TH	N S	4 E 7	MS
EAST 65TH N	N S	3 F 8	RC or MV
EAST 66TH	N S	4 E 7	MS
EAST 66TH N	N S	3 F 8	RC or MV
EAST 67TH	N S	4 A 7	MT or MS
EAST 67TH N	N S	3 F 8	RC or MV
EAST 68TH	N S	4 A 7	MT
EAST 68TH N	N S	3 F 8	RC or MV
EAST 69TH	N S	4 A 7	MT or MS
EAST 69TH N	N S	3 E 8	RC or MV
EAST 70TH	N S	4 A 7	MT or MS
EAST 70TH N	N S	3 E 8	RC or MV
EAST 71ST	N S	4 A 7	MT or MS
EAST 71ST N	N S	3 E 8	RC or MV
EAST 72ND	N S	4 A 8	MT or MS
EAST 72ND N	N S	3 E 9	RC or MV
EAST 73RD	N S	4 A 8	MT or MS
EAST 73RD N	N S	3 E 9	RC or MV
EAST 74TH	N S	4 A 8	MT or MS
EAST 74TH N	N S	3 E 9	RC or MV
EAST 75TH	N S	4 G 9	MS
EAST 75TH N	N S	3 E 9	RC or MV
EAST 76TH	N S	4 A 8	MT or MS
EAST 76TH N	N S	3 E 9	RC or MV
EAST 77TH	N S	3 E 9	RC or MV
EAST 78TH	N S	4 A 8	MV or MT or MS
EAST 78TH N	N S	3 E 9	RC or MV
EAST 79TH	N S	4 A 8	MT or MV or MS
EAST 79TH N	N S	3 E 9	RC or MV
EAST 80TH	N S	4 A 8	MV or MS
EAST 80TH N	N S	3 E 9	RC or MV
EAST 81ST	N S	4 A 8	MV
EAST 81ST N	N S	3 E 9	RC or MV
EAST 82ND	N S	4 A 9	MT or MS
EAST 82ND N	N S	3 F 10	RC or MV
EAST 83RD	N S	4 A 9	MT or MS
EAST 84TH	N S	4 A 9	MT or MS
EAST 84TH N	N S	3 F 10	MV

STREETS	RUN	MAP	REACH BY CAR
EAST 85TH	N S	4 A 9	MT or MS
EAST 86TH	N S	4 A 9	MT or MS
EAST 86TH N	N S	3 G 10	MV
EAST 87TH	N S	4 A 9	MT or MS
EAST 88TH	N S	4 A 9	MT or MS
EAST 88TH N	N S	3 F 10	MV
EAST 89TH	N S	4 A 9	MT or MS
EAST 90TH	N S	4 A 9	MT or MS
EAST 91ST	N S	4 A 9	MT
EAST 91ST N	N S	3 F 10	MV
EAST 92ND	N S	4 E 9	MS
EAST 92ND N	N S	3 F 10	MV
EAST 94TH	N S	4 E 9	MS
EAST 96TH	N S	4 E 9	MS
EAST 97TH	N S	4 E 9	MS
EASY	N S	2 C 6	ST. J
EDGECLIFF	E W	4 H 6	SW
EDGEWATER	E W	2	ST. J
EDISON	N S	1 C 4	23 to AH
EDISON	E W	2 B 2	ST. J
EDWARDS	E W	2 C 6	ST. J
ELEVATION	E W	1 D 5	16
ELGIN	E W	1 E 7	F or NS
ELIZABETH	E W	1 D 5	CC
ELSE	E W	3 F 3	VC or AB
ELLA	N S	1 D 3	23
ELLIOTT	N S	4 C 3	RM
ELLIS	E W	4 F 3	SW
ELM	E W	1 C 5	CC
EMERALD	N S	2 D 8	ST. J
EMERSON	E W	3 D 2	AB
EMERSON W	E W	2 F 9	ST. J
ENDICOTT	N S	2 C 8	ST. J
ESSEX	N S	3 G 1	MA
EUGENE	E W	3 G 3	WA
EUCLID	N S	3 G F	RC or MV
EVANS	E W	1 E 10	F
EVERARD	E W	4 F 5	WS
EVERETT	E W	1 D 3	NS
EXETER	N S	2 C 6	ST. J
FAILING	E W	3 E 1	MA or WL or IJ
FAILING W	E W	2 G 9	MA
FAIRBANKS	N S	1 C 1	23
FAIRFAX	N S	1 C 2	W to WESTOVER
FAIRHAVEN	E W	2 B 5	ST. J
FAIRMONT DRIVE	E W	1 C 7	CC
FAIRVIEW	E W	1 B 4	23 to AH
FALCON	E W	1 E 10	F
FARGO	E W	3 F 2	MA or WA
FARRAGUT	E W	3 B 2	VC
FARRAGUT W	E W	2 D 9	MA
FENWICK	N S	2 C 9	MA-KENTON
FERN	E W	3 C 3	WL
FERGUSON	E W	3 F 6	BM
FESSENDEN	N S	2 B 3	ST. J
FISKE	N S	2 D 7	ST. J
FLANDERS	E W	1 D 3	NS
FLAVEL	E W	4 A 3	SW
FLORAL	N S	3 H 6	RC or MV
FLORIDA	E W	1 E 9	F
FLOWER	E W	1 E 9	F
FORTUNE	N S	2 C 6	ST. J
FORREST	E W	2 G 9	MA
FOSS	N S	2 D 7	ST. J
FOSTER	N S	2 C 8	ST. J
FOWLER	N S	2 C 7	ST. J
FRANCIS	N S	4 E 4	WS
FRANKLIN	E W	1 B 2	W
FRANKLYN	E W	4 D 4	WS or RM
FREMONT	E W	3 F 3	SEE MAP

STREET INDEX AND CARS USED

21

STREETS	RUN	MAP	REACH BY CAR
FRONT	N S	1 E 5	F or NS
FRONT N	N S	1 D 1	DOWN TOWN
GAINES	E W	1 E 7	F or NS
GANTENBEIN	N S	3 E 2	WA
GARFIELD	N S	3 E 2	AB
GARNET	N S	1 E 10	F
GAY	N S	2 E 9	ST. J
GENEVA	N S	2 C 6	ST. J
GENOA	N S	1 D 9	F
GIBBS	E W	1 E 7	F or NS
GIDEON	E W	4 D 2	BL
GILBERT	N S	2 C 5	ST. J
GIRARD	N S	2 D 7	ST. J
GLADSTONE	E W	4 E 4	WS
GLENN AVE	N S	3 D 5	AB or BW
GLENWOOD	E W	4 G 2	SW
GLISAN	E W	1 D 3	NS or 16 or W or 23
GLOUCESTER	N S	2 D 6	ST. J
GOING	E W	3 E 1	MA
GOING W	E W	2 G 9	MA
GOLDSMITH	N S	3 G 1	MA
GOLDER	N S	1 E 10	F
GORDON	E W	1 A 1	W
GRAHAM	E W	3 F 2	MA or WA
GRAND	N S	4 B 2	MV
GRAND N	N S	3 E 3	AB
GRANT	N S	1 E 5	16 or F or NS
GRANT LANE	E W	1 D 9	F
GREELEY	N S	2 F 8	ST. J
GREEN	N S	1 C 4	CC
GREENBRIAR	E W	1 B 3	23 to KH
GREENWAY	N S	1 C 6	CC
GROVE	E W	3 B 4	VC
GROVER	E W	1 E 6	F or NS
GUILD	N S	1 C 1	23
HAIG	E W	4 D 3	SW
HALL	E W	1 D 5	SS or 16 or F or NS
HALLECK	E W	2 D 8	ST. J
HALSEY	E W	3 G 3	BW or RC
HAMBLET	E W	3 E 5	BW
HAMILTON	E W	1 E 8	F or NS
HAMLIN	N S	2 C 8	ST. J
HAMPTON	E W	2 C 9	MA
HAMPTON	E W	1 E 10	F
HANCOCK	E W	3 G 3	BW or RC
HARDING	E W	3 G 1	MA
HAROLD	E W	4 F 5	WS
HARRIS	N S	2 E 9	ST. J
HARRISON	E W	1 E 5	SS or 16 or F or NS
HARTMAN	N S	2 B 3	ST. J
HASSALO	E W	3 H 3	IJ
HASSAN	N S	3 G 1	ST. J
HAVEN	N S	2 D 6	ST. J
HAWTHORNE	E W	4 B 2	HA
HAZEL	E W	4 C 3	HA
HAZEL FERN PL	N S	3 H 6	MV
HEMLOCK	N S	4 C 3	HA
HENDERSON	N S	4 H 5	SW
HENDRICKS	E W	2 A 4	ST. J
HENRY AVE	E W	4 G 2	SW
HEREFORD	N S	2 D 6	ST. J
HERMOSA	N S	1 B 3	23 to KH
HICKORY	E W	4 C 3	RM
HIGH	E W	1 C 5	CC
HIGHLAND	E W	3 C 2	WL
HIGHLAND W	E W	2 E 9	ST. J
HILLSBORO	E W	1 C 7	CC
HILLSDALE	N S	1 C 7	CC
HILLSIDE	N S	1 A 1	W
HODGE	N S	2 C 6	ST. J

STREETS	RUN	MAP	REACH BY CAR
HODGEWOOD	EW	3 E 4	BW
HOFFMAN	NS	1 D 5	16
HOLGATE	EW	4 E 4	WS or SW
HOLLADAY	EW	3 H 3	MA or BW
HOLLAND	EW	3 B 1	MA-KENTON
HOLLAND W	EW	2 D 8	ST. J
HOLLY	EW	4 C 3	HA
HOLMAN	EW	3 C 3	WL
HOLMAN W	EW	2 E 9	ST. JOHNS
HOLMES	NS	2 D 8	ST. JOHNS
HOOD	NS	4 H 6	SW
HOOD	NS	1 F 7	F or NS
HOOKER	EW	1 E 6	F or NS
HOUGHTON	EW	2 C 7	ST. JOHNS
HOUSTON	NS	1 B 2	W
HOYT	EW	1 C 3	W or 23 or 16 or NS
HUDSON	EW	2 C 6	ST. JOHNS
HUGGINS	NS	4 H 6	SW
HUMBOLDT	EW	3 D 1	MA or AB
HUMBOLDT W	EW	2 G 9	ST. JOHNS
HUME	NS	1 F 10	F
HUNT	EW	2 C 7	ST. JOHNS
HURON	NS	2 D 7	ST. JOHNS
HURST	NS	2 D 7	ST. JOHNS
IDA	NS	2 C 5	ST. JOHNS
IDAHO	EW	1 E 9	F
IMPERIAL	EW	1 B 4	23 to KH
IMPERIAL AVE	EW	2 H 6	ST. J
INDIANA	EW	3 B 4	VC
INDUSTRIAL	EW	1 B 1	W
INSLEY AVE	EW	4 F 3	SW or WS
INTERSTATE AVE	NS	2 D 9	MA
INTERSTATE AVE	NS	3 E 1	MA
IVANHOE	EW	2 D 4	ST. JOHNS
IVON	EW	4 C 3	RM
IVY	EW	3 F 3	AB
JACKSON	EW	1 E 5	16
JAMES	EW	2 A 3	ST. J
JARRETT	EW	3 D 2	WL or AB or MA
JARRETT W	EW	2 F 9	ST. J
JEFFERSON	EW	1 E 5	IJ
JERSEY	NS	2 C 4	ST. JOHNS
JESSUP	EW	3 D 2	WL or AB or MA
JESSUP W	EW	2 F 9	ST. J
JOHN	NS	2 C 3	ST. JOHNS
JOHNSON	EW	1 D 3	W or NS or 23 or 16
JORDON	NS	2 D 7	ST. JOHNS
JOY	EW	2 B 4	ST. J
JULIA	NS	1 E 8	F
JUNIOR	EW	3 C 4	WL
KEARNEY	EW	1 D 3	W or NS or 23 or 16
KELLOGG	EW	2 C 3	ST. JOHNS
KELLY	NS	1 F 7	F or NS
KENILWORTH	NS	4 D 4	WS
KENTON	NS	2 C 9	MA-KENTON
KERBY	NS	3 E 2	MA
KILLINGSWORTH	EW	3 D 1	ST. J or AB
KILLINGSWORTH W	EW	2 F 9	ST. J
KILPATRICK	EW	3 A 1	MA-KENTON
KILPATRICK W	EW	2 D 9	MA-KENTON
KIMBALL	EW	2 C 6	ST. JOHNS
KINGSTON	NS	1 C 4	23 to AH
KLICKITAT	EW	3 F 4	IJ or BW or RC
KNAPP	EW	4 G 3	SW
KNIGHT	EW	4 F 5	WS
KNOTT	EW	3 F 3	SEE MAP
KNOWLES AVE	NS	2 E 8	ST. JOHNS
LADD AVE	NS	4 C 3	RM
LADDINGTON CT	NS	3 H 6	MV
LAKE	NS	1 C 1	16

STREETS	RUN	MAP	REACH BY CAR
LAMBERT	EW	3 F 6	BW
LAMBERT AVE	EW	4 H 4	SW
LAMSON	NS	1 C 6	CC
LANCASTER	NS	2 E 9	ST. JOHNS
LANE	EW	1 E 7	F or NS
LARCH	NS	4 C 3	RM
LARRABEE	NS	3 G 2	MA
LATERLOW	NS	1 E 9	F
LAURA AVE	EW	3 E 5	BW
LAURA	NS	2 C 5	ST. JOHNS
LAUREL	EW	1 C 5	CC
LAUREL	EW	3 C 3	WL
LAURELHURST	NS	3 H 6	MV
LAVENA	EW	4 E 4	WS
LAVENDER	EW	4 C 3	RM
LEAVITT	EW	2 C 3	ST. J
LEE	EW	1 E 8	F
LELAND	EW	3 C 4	WL
LEO	EW	4 H 2	SW
LEONARD	EW	2 C 4	ST. JOHNS
LEONORE	EW	3 C 3	WL
LEWIS	NS	3 G 1	MA
LEXINGTON	EW	4 H 2	SW
LIBERTY	EW	3 C 3	WL
LIBERTY W	EW	2 E 8	MA
LIEBE	EW	4 F 5	WS
LINCOLN	EW	1 E 5	16 or F or NS
LINN	EW	4 H 2	SW
LOCUST	EW	4 C 3	HA
LOGAN	EW	1 E 10	F
LOMBARD	EW	3 B 2	MA or VC
LOMBARD W	EW	2 D 8	ST. J
LONG AVE	EW	4 E 4	WS
LONGVIEW	NS	2 G 9	MA
LORING	NS	3 G 1	MA
LOVEJOY	EW	1 D 2	W or NS or 16 or 23
LOVELY	EW	2 D 6	ST. JOHNS
LOWELL AVE	EW	1 E 7	F or NS
LOWNSDALE	NS	1 D 5	IJ or 13
LUCRETIA	NS	1 D 3	23
LURAY	NS	1 C 3	W to WESTOVER
McCAVET	EW	1 E 9	F
McCLELLAN	EW	2 C 9	MA-KENTON
McGOSH	EW	2 E 6	ST. JOHNS
McKENNA	NS	2 E 6	ST. JOHNS
McLAUGHLIN	EW	4 D 3	SW
McMILLAN	NS	3 G 2	MA
MACADAM	NS	1 F 6	F or NS
MACLEAY BLVD	NS	1 C 3	23 to KH
MACRUM AVE	NS	2 B 5	ST. JOHNS
McPHERSON	EW	2 C 9	MA-KENTON
MADISON	EW	1 E 4	IJ
MADRONA	EW	3 C 3	WL
MAGNOLIA	EW	3 C 3	WL
MAIN	EW	1 E 4	SS or 16 or NS
MALDEN	EW	4 H 3	SW
MALL	EW	4 E 2	SW
MALLORY	NS	3 E 2	AB
MALTBY	EW	3 E 6	BM
MABLE	NS	4 C 3	HA
MARCIA	EW	1 C 3	W to WESTOVER
MARCONI	NS	1 C 4	23 to AH
MARGIN	NS	3 G 2	MA
MARGUERITE	NS	4 B 4	HA
MARGUERITE N	NS	3 D 5	AB
MARION AVE	EW	4 H 2	SW
MARKET	EW	1 E 5	SS or 16 or NS
MARKET DRIVE	EW	1 D 4	IJ
MARLBOROUGH	NS	1 C 3	23 to KH
MARQUAM ROAD	NS	1 D 6	16

STREETS	RUN	MAP	REACH BY CAR
MARSHALL	EW	1 D 2	W or NS or 16 or 23
MARTHA	NS	2 E 9	MA-KENTON
MARTIN	EW	4 F 2	SW
MARY	NS	4 D 2	BL
MARYLAND	NS	3 B 1	MA
MASSACHUSETTS	NS	2 G 9	MA
MASON	EW	3 E 1	SEE MAP
MASON W	EW	2 G 9	ST. J
MATHISON	EW	3 F 6	BM
MAYFAIR	NS	1 A 1	W
MAYWOOD	NS	1 C 3	23 to KH
MEADE	EW	1 E 6	F or NS
MATTESON	NS	4 A 8	MT
MEIKEL	NS	3 H 6	
MEARS	EW	2 B 5	ST. J
MERGES	EW	3 F 6	
MERSEY	NS	1 E 10	F
MICHIGAN	NS	3 D 1	MA
MIDWAY	EW	2 B 5	ST. JOHNS
MILES	EW	1 E 10	F
MILL	EW	1 E 5	SS or 16 or F or NS
MILLER	EW	4 H 2	SW
MILWAUKIE	NS	4 D 2	SW
MINERVA	NS	2 C 5	ST. JOHNS
MINNESOTA	NS	3 E 1	MA
MISSISSIPPI	NS	3 E 1	MA
MISSOURI	NS	3 E 1	MA
MITCHELL	EW	4 F 3	SW
MIXTER	EW	4 C 5	RM
MOBILE	NS	2 E 9	ST. JOHNS
MOHAWK	EW	2 B 4	ST. JOHNS
MONICA	EW	4 D 3	SW
MONROE	EW	3 F 2	MA or AB
MONTA VISTA	NS	1 B 3	23 to KH
MONTANA	NS	3 E 1	MA
MONTEITH AVE	NS	2 E 6	ST. JOHNS
MONTGOMERY	EW	1 E 5	SS or 16 or F or NS
MONTGOMERY DRIVE	EW	1 C 5	CC
MOODY	NS	1 F 7	F or NS
MOORE	NS	3 D 2	WA
MORGAN	EW	3 B 3	MA or WL
MORGAN W	EW	2 E 8	MA-KENTON
MORRIS	EW	3 F 2	MA or AB
MORRISON	EW	1 E 4	W
MORSE	EW	3 C 3	WL
MORTON	EW	3 C 3	WL
MOUNTAIN BLVD.	NS	1 C 6	CC
MULBERRY	EW	4 C 3	RM
MULTNOMAH	EW	3 G 3	IJ or RC
MULTNOMAH AVE	EW	4 H 2	SW
MEYERS	NS	2 B 3	ST. JOHNS
MYRTLE	EW	1 D 5	CC
NARTILLA	NS	1 D 4	23
NASHTON	EW	2 B 5	ST. J
NEBRASKA	EW	1 F 9	F
NEHALEM	EW	4 H 2	SW
NEHALEM	EW	1 C 7	CC
NELSON	EW	3 H 5	RC
NELVILLE	NS	1 C 7	CC
NESMITH	NS	3 G 1	MA
NEVADA	EW	1 F 10	F
NEWTON	NS	1 B 1	W
NEW YORK	EW	2 C 3	ST. JOHNS
NEWCASTLE	NS	2 E 9	ST. JOHNS
NEWMAN	NS	2 D 7	ST. JOHNS
NEWELL	NS	2 D 5	ST. JOHNS
NEWARK	EW	2 C 9	ST. J
NICKLIN	EW	2 B 4	ST. J
NICOLAI	EW	1 C 1	23
NORTHRUP	EW	1 D 2	W or NS or 16 or 23

STREETS	RUN	MAP	REACH BY CAR
OAK	EW	1 E 4	DOWN TOWN
OATMAN	NS	2 E 8	ST. JOHNS
OBERLIN	EW	2 D 6	ST. JOHNS
OCCIDENT	NS	3 H 2	WA
OCHOCO	EW	4 H 2	SW
OGDEN	EW	4 G 2	SW
OLIN	NS	2 E 7	ST. JOHNS
OLYMPIA	EW	2 B 5	ST. JOHNS
OMAHA	NS	2 E 9	ST. JOHNS
ONEONTA	EW	3 C 3	WL
ORANGE	NS	4 C 3	RM
OREGON	EW	3 H 4	WA or RC
OREGONIAN	NS	2 H 5	ST. JOHNS
OSAGE	EW	1 C 4	23 to KH
OSWEGO	NS	2 B 4	ST. JOHNS
OVERLOOK BLVD	NS	2 G 9	MA
PACIFIC	EW	3 H 4	WA or RC
PAGE	EW	3 G 2	MA or WA
PALM	EW	4 C 3	HA
PARK	NS	1 E 5	SS
PARK N	NS	1 E 3	NS
PARK W	NS	1 E 5	SS
PARK AVE	EW	1 C 4	CC
PATTON ROAD	EW	1 D 6	CC
PEERLESS	NS	3 H 6	RC
PENDLETON	EW	1 E 9	F
PENINSULAR	NS	2 D 8	ST. JOHNS
PERTH	NS	4 D 2	BL
PENN	NS	2 G 9	MA
PERSHING	EW	4 D 3	SW
PETTYGROVE	EW	1 C 2	NS or W or 16 or 23
PHILADELPHIA	NS	2 C 3	ST. JOHNS
PIERCE	NS	2 C 4	ST. JOHNS
PINE	EW	1 F 4	DOWN TOWN
PITTSBURG	NS	2 C 3	ST. JOHNS
PLYMOUTH	EW	3 B 4	WL
POLK	NS	2 C 4	ST. JOHNS
POPLAR	NS	4 C 3	HA
PORTER	EW	1 E 6	F or NS
PORTLAND BLVD	EW	3 C 1	MA or WL
PORTLAND BLVD W	EW	2 E 9	ST. JOHNS
PORTSMOUTH	NS	2 C 6	ST. JOHNS
POWELL	EW	4 D 2	BL
POWELL VALLEY	EW	4 D 5	RM or MS
POWERS	EW	2 B 5	ST. JOHNS
POWHATEN	EW	1 B 3	23 to KH
PRESCOTT	EW	3 E 1	MA or AB
PRESCOTT W	EW	2 G 9	MA
PURDIN	EW	4 H 6	SW
PRINCETON W	EW	2 D 4	ST. JOHNS
PRINCETON	EW	3 D 6	AB
PUTNA	NS	1 B 2	W
QUIMBY	EW	1 C 2	NS or W or 16 or 23
RAILROAD	NS	3 G 1	MA
RALPH	NS	1 C 6	CC
RAMONA AVE	EW	4 F 3	SW or WS
RANDOLPH	NS	3 G 1	MA
RAVENSVIEW	NS	1 C 5	CC
REED	EW	1 C 1	16 or 23
REED COLLEGE PL	NS	4 H 4	SW
REEDWAY AVE	EW	4 F 3	SW
REGENTS DR	EW	3 E 5	BW
RENO	NS	2 B 3	ST. JOHNS
REVERE	EW	3 F 1	MA
REX	EW	4 H 3	SW
REYNOLDS	EW	4 E 2	SW
RHONE	EW	4 D 3	SW
RICHARDS	EW	2 B 5	ST. JOHNS
RICHARDSON	EW	1 E 8	F

STREETS	RUN	MAP	REACH BY CAR
RICHMOND	N S	2 C 4	ST. JOHNS
RIO VISTA	EW	1 B 3	23 to KH
RIVER E	N S	3 G 1	MA
RIVINGTON	N S	1 D 5	16
RODNEY	N S	3 E 2	WA
ROOSEVELT	EW	1 C 2	NS or 23 or 16
ROSELAWN	EW	3 D 3	AB
ROSS	N S	3 G 2	MA
ROYAL AVE	EW	4 A 8	MT
ROYAL COURT	EW	3 H 6	MV
RUGBY	N S	1 B 2	W
RURAL	EW	4 G 2	SW
RUSSELL	EW	3 F 2	MA or WA
RUSSETT	EW	3 B 1	MA-KENTON
ST. CLAIR	N S	1 C 4	CC
ST. JOHNS AVE	EW	2 B 3	ST. JOHNS
SACRAMENTO	EW	3 G 3	WA
SALEM	EW	2 C 3	ST. JOHNS
SALMON	EW	1 E 4	W
SAN RAFAEL	EW	3 G 3	AB
SANDY BLVD	EW	3 F 10	RC
SANTA ANNITA	EW	1 B 4	23 to KH
SARATOGA	EW	3 C 4	WL
SARATOGA W	EW	2 E 8	ST. JOHNS
SAVIER	EW	1 C 2	NS or W or 16 or 23
SCHOFIELD	EW	2 D 9	MA-KENTON
SCHUYLER	EW	3 G 3	BW
SECTION LINE ROAD	EW	4 C 6	HA
SEDRO	N S	2 D 5	ST. JOHNS
SENATE	EW	3 H 6	RC
SENECA	EW	2 B 4	ST. JOHNS
SERPENTINE	EW	1 C 2	W
SEVERN	N S	1 D 9	F
SEWARD	N S	2 C 8	W
SEXTON	EW	4 H 5	SW
SEYMOUR	EW	1 E 8	F or NS
SHAVER	EW	3 E 1	IJ or AB or MA
SHAVER W	EW	2 G 9	MA
SHERIDAN	EW	1 E 6	F or NS
SHERLOCK	EW	1 D 1	16 or NS
SHERMAN	EW	1 E 6	16 or F or NS
SHERRETT	EW	4 H 2	SW
SHERWOOD	EW	4 H 6	SW
SHORT	N S	1 B 2	W
SHORT	N S	4 D 2	BL
SILVER	N S	1 E 10	F
SIMPSON	EW	3 B 3	MA or WL
SIMPSON W	EW	2 F 9	ST. JOHNS
SISKIYOU	EW	3 F 3	IJ or BW
SKIDMORE	EW	3 E 1	SEE MAP
SKIDMORE W	EW	2 G 9	MA
SLAVIN ROAD	EW	1 D 9	F
SMITH	EW	2 C 4	ST. J
SMITH	EW	1 C 5	CC
SOMERSET	EW	1 E 9	F
SOUTH	EW	4 F 3	SW
SPOKANE	EW	4 H 2	SW
SPRING	EW	1 D 5	CC
SPRUCE	EW	4 C 3	RM
STAFFORD	EW	3 B 2	MA-KENTON
STANTON	EW	3 F 3	IJ or BW or BM
STARK	EW	1 E 4	DOWN TOWN
STEBBIN	N S	1 D 9	F
STEELE AVE	EW	4 F 4	WS
STEPHENS	EW	4 C 2	BL or WS
STEPPING	N S	1 E 10	F
STEWART	N S	2 B 3	ST. J
STOCKTON	N S	2 D 7	ST. J
STEWART	N S	4 H 5	SW

STREETS	RUN	MAP	REACH BY CAR
STOUT	N S	1 D 4	13
STRATTON	N S	2 C 7	ST. J
STRONG	EW	2 E 6	ST. J
STROWBRIDGE	N S	4 H 6	SW
SULLIVAN	EW	3 H 5	RC
SUMMER	EW	1 C 4	CC
SUMMIT	N S	1 C 2	W to WESTOVER
SUMMIT	N S	1 B 3	W
SUMNER	EW	3 D 4	AB
SUMNER W	EW	2 F 9	ST. J
SUPERIOR	EW	2 D 6	ST. J
SUSSEX	N S	1 A 1	W
SWEENEY	EW	1 E 8	F
SWIFT	EW	2 B 5	ST. J
SYRACUSE	EW	2 D 4	ST. J
TACOMA	EW	4 H 2	SW
TAFT	N S	2 B 6	ST. JOHNS
TAGGART	EW	4 C 3	RM
TALBOT ROAD	N S	1 C 6	CC
TAYLOR	EW	1 E 4	W
TAYLOR'S FERRY	EW	1 D 10	F
TENINO	EW	4 H 2	SW
TERRACE DRIVE	N S	1 C 5	CC
TERRY	EW	3 A 2	MA-KENTON
TERRY W	EW	2 D 9	MA-KENTON
TERWILLIGER	EW	1 E 8	F
TERWILLIGER BLVD	N S	1 E 6	16
TEXAS	EW	1 E 9	F
THOMAS	EW	1 E 7	F or NS
THOMPSON	EW	3 G 3	IJ or BW
THORBURN	N S	4 A 7	MT
THURMAN	EW	1 C 2	W or NS or 16 or 23
TIBBETTS	EW	4 C 3	RM
TILLAMOOK	EW	3 G 3	BW
TIOGO	N S	2 B 4	ST. JOHNS
TOLMAN	EW	4 H 2	SW
TRENTON	EW	2 C 7	ST. JOHNS
TRINITY	N S	1 D 4	23
TROY	EW	1 E 10	F
TRUMBULL	N S	2 B 3	ST. JOHNS
TYLER	N S	2 B 4	ST. JOHNS
TYNDALL	N S	2 C 9	ST. JOHNS
TYNE	EW	1 E 9	F
UMATILLA	EW	4 H 2	SW
UNION	N S	4 B 2	MV
UNION N	N S	3 E 2	AB or VC
UPSHUR	EW	1 C 2	W or NS or 16 or 23
VANCOUVER	N S	3 E 2	WA
VANDERBILT	EW	2 D 6	ST. JOHNS
VAN HOUTEN	N S	2 C 6	ST. JOHNS
VASSAR	EW	3 D 6	AB
VAUGHN	EW	1 C 2	W or NS or 16 or 23
VERA	EW	3 G 8	AB
VERDE VISTA	N S	1 B 3	23 to KH
VERMONT	EW	1 E 9	F
VERNON	N S	3 D 4	IJ
VERSTEEG	N S	1 D 1	NS or 16
VICTORIA	N S	3 G 2	MA
VILLARD AVE	N S	2 F 8	ST. JOHNS
VIRGINIA	N S	1 F 10	F
VISTA	N S	1 C 4	CC
WABASH	N S	2 E 8	ST. JOHNS
WALKER	EW	2 B 6	ST. JOHNS
WALL	N S	2 C 6	ST. JOHNS
WALNUT	N S	1 C 1	16
WALNUT	N S	4 H 6	SW
WARREN	N S	2 E 6	ST. JOHNS
WASCO	EW	3 G 3	IJ
WASHBURNE	N S	2 C 8	ST. JOHNS
WASHINGTON	EW	1 E 4	23

BANKS

STREETS	RUN	MAP	REACH BY CAR
WASHOUGAL	N S	1 D 9	F
WATER	N S	1 E 6	F or NS
WATTS	EW	3 A 2	MA-KENTON
WATTS W	EW	2 D 9	MA-KENTON
WAVERLY BLVD	EW	4 D 4	WS
WAYLAND	N S	2 D 7	ST. JOHNS
WAYNE	EW	1 D 4	23 or CC
WEBSTER	EW	3 D 1	MA
WEBSTER W	EW	2 F 9	ST. JOHNS
WEIDLER	EW	3 G 3	BW
WELLAND	EW	1 E 9	F
WESTANNA	N S	2 D 5	ST. JOHNS
WESTOVER	N S	1 B 2	W to WESTOVER
WEST PARK	N S	1 E 5	SS or IJ
WEYERHAEUSER	N S	2 A 3	ST. J
WHEELER	N S	3 G 2	MA
WHITE	N S	1 C 6	CC
WHITTAKER	EW	1 E 7	F or NS
WILBUR	N S	2 F 9	ST. JOHNS
WILLAMETTE BLVD	EW	3 D 2	ST. J
WILLAMETTE BLVD W	EW	2 F 9	ST. JOHNS
WILLIAMS	N S	3 E 2	WA
WILLIS BLVD	EW	2 C 7	ST. JOHNS
WILLOW	EW	3 G 8	MV
WILSON	EW	1 C 1	16 or NS
WILSON	EW	1 B 2	NS or 16 or 23
WINDSOR	EW	1 A 1	W
WINCHELL	EW	3 A 2	MA-KENTON
WINCHELL W	EW	2 D 9	ST. JOHNS
WINDSOR	EW	4 C 6	RM
WINONA	EW	3 C 3	WL
WISTERIA	EW	3 F 7	BM
WOODS	EW	1 E 6	F or NS
WOODSTOCK	EW	4 G 4	WS
WOODWARD	EW	4 C 4	RM or BL
WOODWORTH	EW	3 E 5	BW
WOOLSEY	N S	2 D 7	ST. JOHNS
WYGANT	EW	3 D 2	AB
WYGANT W	EW	2 G 9	ST. JOHNS
YALE	EW	2 E 6	ST. JOHNS
YAMHILL	EW	1 E 4	23
YORK	EW	1 C 1	16 or 23
YUKON	EW	4 B 2	SW
ZIEGLER	N S	2 A 4	ST. J
CLUB	N S	3 F 9	RC

BANKS

ASHLEY AND RUMELIN	6TH AND STARK
BANK OF CALIFORNIA	STARK AND 3RD
BANK OF SELLWOOD	554 UMATILLA
CANADIAN BANK OF COM.	STARK AND SECOND
CITIZENS BANK	GRAND AVE. AND EAST ALDER
EAST SIDE BANK	100 GRAND AVE.
EQUITABLE S. & L. ASSN.	240 STARK
FEDERAL RESERVE BANK	STARK AND 5TH
FIRST NATIONAL BANK	5TH AND STARK
FIRST TRUST & SAV. BANK	FESSENDEN AND MIDWAY
HARTMAN & THOMPSON	CHAMBER OF COMMERCE BLDG.
HIBERNIA SAVINGS BANK	4TH AND WASHINGTON
LADD & TILTON BANK	WASHINGTON AND 3RD
LIVESTOCK STATE BANK	NORTH PORTLAND
MONTAVILLA SAVINGS BANK	2027 EAST STARK
MULTNOMAH STATE BANK	92ND AND WOODSTOCK
N. W. NATIONAL BANK	6TH AND MORRISON
PENINSULA NATIONAL BANK	101 PHILADELPHIA
PORTLAND TRUST CO.	6TH AND MORRISON
SCANDINAVIAN AM. BANK	363 MORRISON
STATE BANK OF PORTLAND	5TH AND STARK
U. S. NATIONAL BANK	6TH AND STARK

OFFICE BUILDINGS

ABINGTON	3RD BET. WASHINGTON AND STARK
ACHESON	148 5TH
AINSWORTH	3RD AND OAK
ALISKY	3RD AND MORRISON
BECK	BROADWAY AND OAK
BEHNKE-WALKER	4TH AND YAMHILL
BREEDEN	3RD AND WASHINGTON
BROADWAY	BROADWAY AND MORRISON
BROADWAY-YAMHILL	BROADWAY AND YAMHILL
BROOKE	BROADWAY AND WASHINGTON
BUCHANAN	WASHINGTON BET. 4TH AND 5TH
BOARD OF TRADE	4TH AND OAK
CAMBRIDGE	3RD AND MORRISON
CHAMBER OF COM.	3RD AND STARK
CENTRAL	N. E. CORNER 10TH AND ALDER
COLUMBIA	WEST PARK AND WASHINGTON
COMMERCIAL	2ND AND WASHINGTON
COMMONWEALTH	6TH AND ANKENY
CONCORD	2ND AND STARK
CORBETT	5TH AND MORRISON
COUCH	4TH BET. WASHINGTON AND STARK
DEKUM	3RD AND WASHINGTON
DAMMEIER	4TH BET. EVERETT AND FLANDERS
EILERS	BROADWAY AND ALDER
ELECTRIC	BROADWAY AND ALDER
FAILING	3RD AND WASHINGTON
FENTON	6TH BET. STARK AND OAK
FLEIDNER	10TH AND WASHINGTON
GASCO	5TH AND ALDER
GERLINGER	2ND AND ALDER
GLOBE	CORNER 11TH AND WASHINGTON
GOODNOUGH	5TH AND YAMHILL
HAMILTON	3RD BET. WASHINGTON AND ALDER
HEALY (WS)	PARK AND MORRISON
HENRY	S. W. COR. 4TH AND OAK
JOURNAL	BROADWAY AND YAMHILL
LABBE	2ND AND WASHINGTON
LAFAYETTE	6TH AND WASHINGTON
LEWIS	N. E. COR. 4TH AND OAK
LUMBER EXCHANGE	2ND AND STARK
LUMBERMENS	5TH AND STARK
MACLEAY	4TH AND WASHINGTON
MAEGLY-TICHENOR	BROADWAY AND ALDER
MANCHESTER	85½ 5TH
McKAY	3RD AND STARK
MEDICAL	PARK (8TH) AND ALDER
MERCHANTS TRUST	6TH AND WASHINGTON
MILNER	MORRISON AND PARK
MOHAWK	3RD AND MORRISON
MORGAN	WASHINGTON BET. BROADWAY & PARK
MULKEY	2ND AND MORRISON
RALEIGH	N. W. COR. 6TH AND WASHINGTON
NORTHWESTERN BANK	MORRISON AND 6TH
OREGONIAN	6TH AND ALDER
PANAMA	3RD AND ALDER
OREGON	5TH AND OAK
PHOENIX	5TH AND OAK
PITTOCK	WASHINGTON BET. W. PARK AND 10TH
PLATT	PARK AND WASHINGTON
PORTLAND TRUST	3RD AND OAK
RAILWAY EXCHANGE	STARK BET. 3RD TO 4TH
ROTHCHILD	4TH AND WASHINGTON
ROYAL ANNEX	PARK AND MORRISON
RUSSELL	4TH AND MORRISON
SELLING	S. W. COR. 6TH AND ALDER
SELLING-HIRSCH	10TH AND WASHINGTON
SHERLOCK	3RD AND OAK
SPALDING	N. W. COR. 3RD AND WASHINGTON
STEARNS	6TH AND MORRISON

STEVENS	WEST PARK AND WASHINGTON
STROWBRIDGE	1ST AND ALDER
SWETLAND	5TH AND WASHINGTON
TILFORD	10TH AND MORRISON
TITLE & TRUST.....	39 4TH
TOURNEY	2ND AND TAYLOR
WASHINGTON	4TH AND WASHINGTON
WELLS-FARGO	6TH AND OAK
WILCOX	S. E. COR. 6TH AND WASHINGTON
WOODLARK	N. E. COR. WEST PARK AND ALDER
WORCESTER	3RD BET. OAK TO PINE
YEON	N. E. COR. 5TH AD ALDER

BUILDINGS—PUBLIC

ARMORY	10TH AND COUCH
AUDITORIUM	3RD AND CLAY
CHAMBER OF COM.....	5TH AND STARK
CITY HALL	4TH AND MADISON
COURT HOUSE	4TH AND SALMON
CUSTOM HOUSE	BROADWAY AND DAVIS
LIBRARY	10TH AND YAMHILL
POST OFFICE (NEW).....	BROADWAY AND GLISAN
POST OFFICE	6TH AND MORRISON
Y. M. C. A.....	6TH AND TAYLOR
Y. W. C. A.....	BROADWAY AND TAYLOR

CEMETERIES AND CREMATORIES

BETH ISRAEL	BOONES FERRY ROAD	F
MT. CALVARY CEM.....	SYLVAN	23 TO KH
MT. SCOTT PARK CEME- TERY & CREMATORY.....	FOSTER ROAD	MS
PORTLAND CREMATION ASSOCIATION	EAST 14TH AND BYBEE	SW
PORT. MAUSOLEUM CO.....	PITTOCK BLDG.	
RIVERVIEW CEMETERY.....	MACADAM ROAD	F
ROSE CITY CEMETERY.....	FREMONT AND EAST 57TH N.	RC

DEPOTS

UNION STATION	6TH AND IRVING	BW or MA or W
NORTH BANK STATION.....	11TH AND HOYT	BW or MA or NS
OREGON ELECTRIC STA.....	NORTH BANK AND ALONG 10TH	
O. W. P. ELECTRIC STA.....	1ST AND ALDER	
EAST SIDE S. P. STA.....	EAST MORRISON AND EAST 1ST	
S. P. ELECTRIC STA.....	4TH BET. WASHINGTON AND ALDER	

DOCKS

Ainsworth	Ft of Kearney	WS	Gen Cargo	BWorMA
Alaska	Ft of Flanders	WS	Junk	WLorAB
Albers Bros. No. 1	Bdwy Bridge	WS		BW
Albers Bros. No. 2	Bdwy Bridge	WS	General Cargo	BW
Albers Bros. No. 3	Ft of Northrup	WS	General Cargo	BW
Albina	Ft of Russell	ES	Grain and Cargo	MA
Albina Engine & M Wks	Ft of Albina	ES	Shipbuilding	MA
Alder Street	Ft of Alder	WS	River Shipping	
Allen & Lewis	Ft of Davis	WS	None	
Ankeny Street	Ft of Ankeny	WS	Sand Bunkers	
American Can Co.	Ft of 14th	WS	Can Products	16
American Exchange	Ft of Jefferson	WS	River Shipping	HA
American Transp.	Ft of Alder	WS	River Shipping	
Ash Street	Ft of Ash	WS	River Shipping	RC
Associated Oil Co.	Linnton	WS	Fuel Oil	
Barber Asphalt	Ft of Randolph	ES	Paving	BW
Bates	Ft of Burnside	WS	Clay Products	RC
Central	Ft of Ankeny	WS	Sand & Gravel	
Clark & Wilson Lbr Co.	Linnton	WS	Lumber	
Columbia No. 1	Ft of Northrup	WS	Genl Cargo	BWorMA
Columbia Digger Co.	Ft of Ankeny	WS	Sand and Gravel	
Columbia Contract	Ft of E. Main	ES	Sand & Gravel	BL

Columbia Engineering	Linnton	WS	Outfitting Ships	
Columbia River Shipblg	Ft of Moody	WS	Shipbuilding	NS
Coast Ship Bldg. Co.	Ft of Gibbs	WS	Shipbuilding	NS
Couch Street	Ft of Couch	WS		
Crown Mill	Ft of Quimby	WS	Mill Prod	MAorBW
Davis Street	Ft of Davis	WS		
Eastern & Wstn Lbr	Ft of Nicolai	WS	Lumber	16
Foundation Co.	Ft of Nicolai	WS	Shipbuilding	16
Everett St.	Ft of Everett	WS	Slabwood	ABorWL
Globe Grain Milling	O-W R -- N Brg	ES	Grain	ABorWL
Grain Elevator	St. Johns	ES	Grain	St. J
Hawthorne	Ft of E Madison	ES	Sand and Gravel	HA
Independent Coal	Ft of 10th	WS	Coal	BWorMA
Inman Poulson Lbr.	Ft of Division	ES	Lumber	Ore City
Irving	Ft of Larrabee	ES	Grain	MA
Jefferson St.	Ft of Jefferson	WS	River Shipping	HA
Jobs Milling Co.	Ft of Pittsburg	ES	Mill Products	
Jones Lumber Co.	Ft of Sweeney	WS		F
Kellogg Transp. Co.	Ft of Wash.	WS	River Shipping	
Lilly Seeu Co.	Ft of Yamhill	WS		
Main St.	Ft of Main	WS	River Shipping	F
Mersey	Ft of Overton	WS	General Cargo	16
Montgomery No. 2	Ft of Nesmith	ES	Grain	MA
Municipal Boat	Ft of Stark	WS	Public Landing	
Municipal No. 1	Ft of 15th	WS	General Cargo	16
Munic No. 1, Whse B	Ft of 17th	WS	General Cargo	16
Municipal No. 2	Ft of E. Wash.	ES	General Cargo	SS
Municipal No. 3	Ft of Pittsburg	ES	General Cargo	St. J
Multnomah Lbr & Box	Ft of Bancroft	ES	Lumber	NS
Nickum & Kelly	Ft of E. Alder	ES	Sand and Gravel	SS
Northwest Steel Co.	Ft of Sheridan	WS	Shipbuilding	NS
North Bank, S P & S	Ft of Thurman	WS	Grain	16
North Pacific Lbr.	Ft of Nicolai	WS	Lumber	16
Oak Street	Ft of Oak	WS	River Shipping	
Oregon Box & Mfg.	Ft of Pendleton	WS	Storage	NS
Oregon City Transp Co.	Ft of Taylor	WS	River Shipping	
Oregon-Washington RR	Ft of Russell	ES	General Cargo	MA
O.-W. R. & N. Oil Dock	St. Johns	ES	Fuel Oil	St. J
O.-W. R. & N.	Ft of Ash	WS	River Shipping	
Page Investment Co.	Ft of E. Clay	ES	Wood	HA
Pacific Bridge	Ft of E. Salmon	ES	Sand and Gravel	HA
Pacific Coast Coal	Ft of Raleigh	WS	Coal	16
Pacific Coast Elevator	Ft of Russell	ES	Grain	MA
Peninsula Lumber Co.	Ft of McKenna	ES	Lumber	St. J
Pier No. 1	St. Johns	ES	General Cargo	St. J
Pine Street	Ft of Pine	WS		
Portland Flour Mills	Ft of Prescott	ES	Flour	St. J
Portland Gas & Coke	Linnton	WS		
Portland Lumber Co.	Ft of Caruthers	WS	Lumber	NS
Portland Mfg.	Ft of Richmond	ES	River Shipping	St. J
Portland Ry Lt & P	Ft of Stephens	ES	Miscellaneous	BL
Portland Seed Co.	Ft of Yamhill	ES		
Public Levee	Ft of Columbia	WS	Mooring Vessels	NS
Regulator Line	Ft of Alder	WS	River Shipping	
Salmon St.	Ft of Salmon	WS	River Shipping	
Shell Oil Co.	Linnton	WS	Gasoline and Oil	
Standard Oil Co.	N of SP&S Bdge	WS	Fuel and Oil	
Star Sand Co.	Ft of Richmond	ES	Sand and Gravel	St. J
Star Sand Co.	Ft of Randolph	ES	Sand and Gravel	BW
St. John Lumber Co.	Ft of Burlington	ES	Lumber	St. J
Stephenson & Co.	Ft of Main	WS		HA
Southern Pacific Co.	S of OWR&N Bg	ES	Southern Pac Whse	WL
Southern Pacific Co.	Ft of Davis	WS	Miscellaneous	HA
So. Pac. Co. Wharf	Ft of E. Couch	ES	Car Shipment	RC
S. P. & S. Ry.	Ft of E. Main	ES	Miscellaneous	HA
Supple Shipbldg. Co.	Ft of E. Oak	ES	Shipbuilding	SS
Supples Dock	Ft of E. Yamhill	ES	Coast Shipping	SS
Taylor St. Dock	Ft of Taylor		River Shipping	
Ukase Investment Co.	Ft of Market	WS	Shipbuilding	
Union Oil Co.	N of SP&S RY Bg	WS	Fuel and Oil	
U. S. Govt. Mooring	Linnton	WCS	Outfitting Dredges	

Wallace Corcoran	Ft of Taylor	WS			
Washington Street	Ft of Wash	WS	River Shipping		
Webber Bros. Tannery	Ft of Macadam	WS	Hides		F
Western Cooperae	NofSP&S RY Bg	ES			
Western Fuel Co.	Ft of E. Alder	ES	Wood		SS
West Oregon Lbr. Co.	Linnton	WS	Lumber		
Western Transp & T	Ft of Hall	WS	River Shipping		
Willamette Iron & St.	Ft of Washington	WS	Ship Repairs		NS
Yamhill St.	Ft of Yamhill	WS	River Shipping		

DRY DOCKS

Oregon Dry Dock	Ft of Dixon	ES	Capacity 3,500		BW
Port of Portland	Ft of Buchanan	ES	Capacity 10,000		St. J
Portland Shipbldg. Co.	Ft of Nebraska	WS	Side Haul		F
Supple's Boat Yard	Ft of E. Yamhill	ES	Side Haul		MV

EXPRESS COMPANIES

AMERICAN	BROADWAY AT STARK
ADAMS	6TH NEAR OAK
GREAT NORTHERN	6TH NEAR OAK
NORTHERN	6TH NEAR OAK
WELLS-FARGO	6TH AT OAK

INFORMATION BUREAUS

Automobile Club, Ore. State Motor Assn, Oregon Bl, 5th & Oak
 Dorsey B. Smith, 116 3rd, Cor. Wash., Phone Marshall 1979

PARKS AND POINTS OF INTEREST

Columbia Highway Auto Trip. Autos for Rent Without
 Drivers at Fashion Garage, 10th St. Opp. Library

BASE BALL PARK					23 to NS
CITY	VISTA AND PARK AVE.....	Map 1			CC or 23
COLUMBIA	CHAUTAUQUA & LOMBARD.....	Map 2			ST J
COUNCIL CREST.....	1000 FEET ABOVE CITY.....	Map 1			CC or 23
FORESTRY BLDG.....	28TH AND UPSHUR	Map 1			W or NS
HOLLADAY	HOLLADAY AND E. 12TH.....	Map 3			IJ
KENILWORTH	HOLGATE AND E. 21ST.....	Map 4			WS
LAURELHURST	E. PINE AND E. 33RD.....	Map 4			MT
MACLEAY	WEST OF PORTLAND.....	Map 1			23toKH or W
MT. TABOR	60TH BASE TO SECTION.....	Map 4			MT
PENINSULA	INTERSTATE & AINSWORTH.....	Map 3			MA
SELLWOOD	MILLER AND 7TH.....	Map W			SW
STOCK YARDS	NORTH PORTLAND				MA-KENTON
WASHINGTON	VISTA AND PARK AVE.....	Map 1			CC or 23
THE OAKS	PLEASURE RESORT	Map 4			Oaks 2nd & Alder

SHIP BUILDING PLANTS

Albina Eng. & Mach.	Ft of Albina	ES	Steel	5 Ways	MA
Coast Shipbldg. Co.	Ft of Nebraska	WS	Wooden	4 Ways	F
Columbia Engineering	Linnton	WS	Wooden	5 Ways	
Columbia Riv Shipbldg.	Ft of Moody	WS	Steel	3 Ways	NS
Foundation Co.	Ft of Nicolai	WS	Wooden	10 Ways	16
Grant-Smith-P-G Co.	Ft of Baltimore	ES	Wooden	8 Ways	St.J
John Kiernan SS Co.	Ft of Mill	WS	Wooden	1 Way	NS
Joseph Supple	Ft of E. Yamhill		Wooden		MV
Northwest Steel Co.	Ft of Sheridan	WS	Steel	4 Ways	NS
Peninsula Shipbldg. Co.	Ft of McKenna	ES	Wooden	4 Ways	St.J
Portland Shipbldg. Co.	Ft of Nebraska	WS	Wooden		F
Supple & Ballin	Ft of E. Pine	ES	Wood&Steel	4 Ways	MV
Willamette Iron & St.	Ft of 19th	WS	Outfitting		16

TELEGRAPH OFFICES

POSTAL	126 3RD
WESTERN UNION	3RD AT OAK

M33



BRUCE
WEYERHAEUSER
RENU
ST. JOHNS
CATLIN
HARTMAN
FESSENDEN
NEW YORK
CHICAGO
BALTIMORE
ALTA
BURLINGTON
LEAVITT
JOHN
CHARLESTON
RICHMOND
OSWEGO
MOHAWK
ALLEGHENY
TYLER
POLK
TIAGO
BUCHANAN
CALHOUN
BURR
ALMA
IDA
LAURA
GILBERT
CAREY
MACRUM
NEWELL
WESTANNA
FORTUNE
KIMBALL
WALL
MCKENNA
BERKELEY
CLARENDON
VAN HOUTEN
EXETER
PORTSMOUTH
GLOUCESTER
HEREFORD
COURTNEY
HAVEN
DRUID
FISKE
NEWMAN
DWIGHT
WOOLSEY
DANA
WAYLAND
FOSS
HURST
CHAUTAQUA
FOWLER

2

3

4

5

6

7

8

9

WASHBURNE
SEWARD
EMERALD
PENINSULAR
BURRAGE
DELAWARE
BRANDON
DERBY
FENWICK
INTERSTATE

1100
1080
1060
1040
1020
1000
980
960
940
920
900
880
860
840
820
800
780
760
740
720
700
680
660
640
620
600
580
560
540
520
500
480
460
440
420
400
380
360
340
320
300
280
260
240
220
200
180
160
140
120
100
80
60
40
20

ST. JOHNS TERMINAL MUNICIPAL GRAIN ELEVATOR

ST. JOHNS

WHITWOOD COURT

COLUMBIA PARK

WILLAMETT

HILLSIDE BOULEVARD

N. P. RY

O. & W. RY.

TO UNION STOCK YARDS

DERBY ST. APPROACH

ST. JOHN'S

ST. J

MA

**SECTION 2
PORTLAND
NORTHWEST**

RICHARDS
ARMOUR
SWIFT
BANK
ASTOR
OLYMPIA
WALKER
CECELIA
EDWARD
NEWARK
TRENTON
HOUGHTON
HUNT
ARGYLE
WILLIS
MCPHERSON
MCCLELLAN
KILPATRICK
SCHOFIELD
WATTS
WINCHELL
TERRY
FARRAGUT
KUSSETT
LOMBARD
BUFFALO
BRYANT
DEKUM
PORTLAND
HIGHLAND
HOLMAN
COLFAX
AINSWORTH
SIMPSON
JARRETT
JESSUP
CHURCH
KILLINGSWORTH
WILLAMETTE
EMERSON
SUMNER
WEBSTER
ALBERTA
HUMBOLDT
WYGANT
BLANDENA
GOING
PRESCOTT
SKIDMORE
MASON
SHAVER
FAILING
OVERLOOK

B

C

D

E

F

G

Copyrighted 1918
By Clarence Gray

ANY MOTOR CAR PART MADE TO ORDER

FRED DUNDEE

Motor Car Repairing and Machine Works
CYLINDER GRINDING

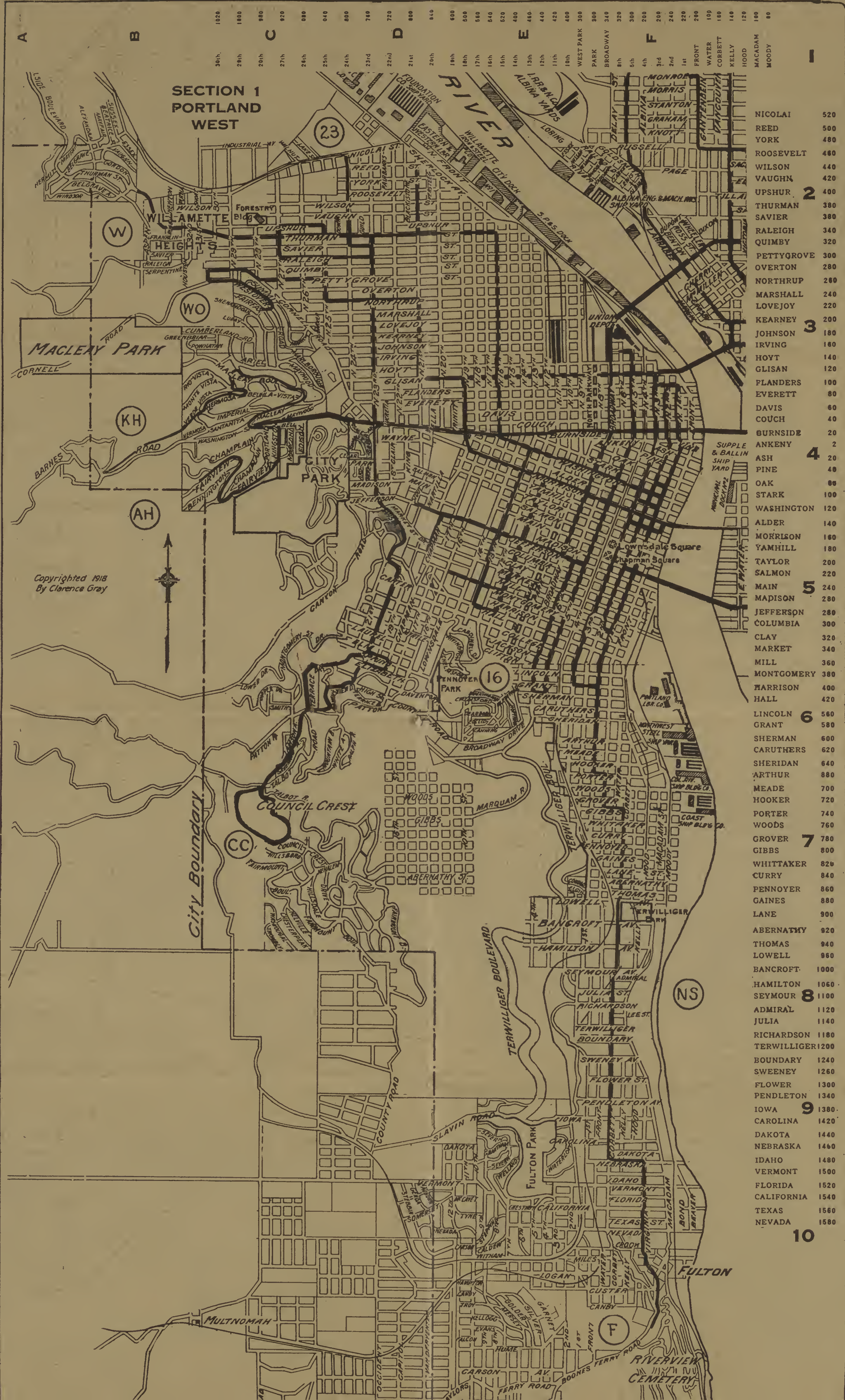
Auto Springs
Made and Repaired

A Large Stock of New
Single and Double Row
Ball Bearings Carried

CRANK SHAFTS
REGROUND

BROADWAY 2856
HOME A 3856

MAIN PLANT AND OFFICE, BROADWAY AND FLANDERS
East Side Plant and EISEMANN SERVICE STATION, East Water & Salmon Sts.
PORTLAND, OREGON



Copyrighted 1918
By Clarence Gray



NICOLAI	520
REED	500
YORK	480
ROOSEVELT	460
WILSON	440
VAUGHN	420
UPSHUR	400
THURMAN	380
SAVIER	380
RALEIGH	340
QUIMBY	320
PETTYGROVE	300
VERTON	280
NORTHRUP	280
MARSHALL	240
LOVEJOY	220
KEARNEY	200
JOHNSON	180
IRVING	160
HOYT	140
GLISAN	120
FLANDERS	100
EVERETT	80
DAVIS	60
COUCH	40
BURNSIDE	20
ANKENY	2
ASH	20
PINE	40
OAK	80
STARK	100
WASHINGTON	120
ALDER	140
MORRISON	160
YAMHILL	180
TAYLOR	200
SALMON	220
MAIN	240
MADISON	280
JEFFERSON	280
COLUMBIA	300
CLAY	320
MARKET	340
MILL	360
MONTGOMERY	380
HARRISON	400
HALL	420
LINCOLN	560
GRANT	580
SHERMAN	600
CARUTHERS	620
SHERIDAN	640
ARTHUR	680
MEADE	700
HOOKER	720
PORTER	740
WOODS	760
GROVER	780
GIBBS	800
WHITTAKER	820
CURRY	840
PENNOYER	860
GAINES	880
LANE	900
ABERNATHY	920
THOMAS	940
LOWELL	960
BANCROFT	1000
HAMILTON	1060
SEYMOUR	1100
ADMIRAL	1120
JULIA	1140
RICHARDSON	1180
TERWILLIGER	1200
BOUNDARY	1240
SWEENEY	1260
FLOWER	1300
PENDLETON	1340
IOWA	1380
CAROLINA	1420
DAKOTA	1440
NEBRASKA	1460
IDAHO	1480
VERMONT	1500
FLORIDA	1520
CALIFORNIA	1540
TEXAS	1560
NEVADA	1580

SECTION 3
PORTLAND
NORTHEAST

ANY MOTOR CAR PART MADE TO ORDER

FRED DUNDEE

Motor Car Repairing and Machine Works
CYLINDER GRINDING

Auto Springs
Made and Repaired

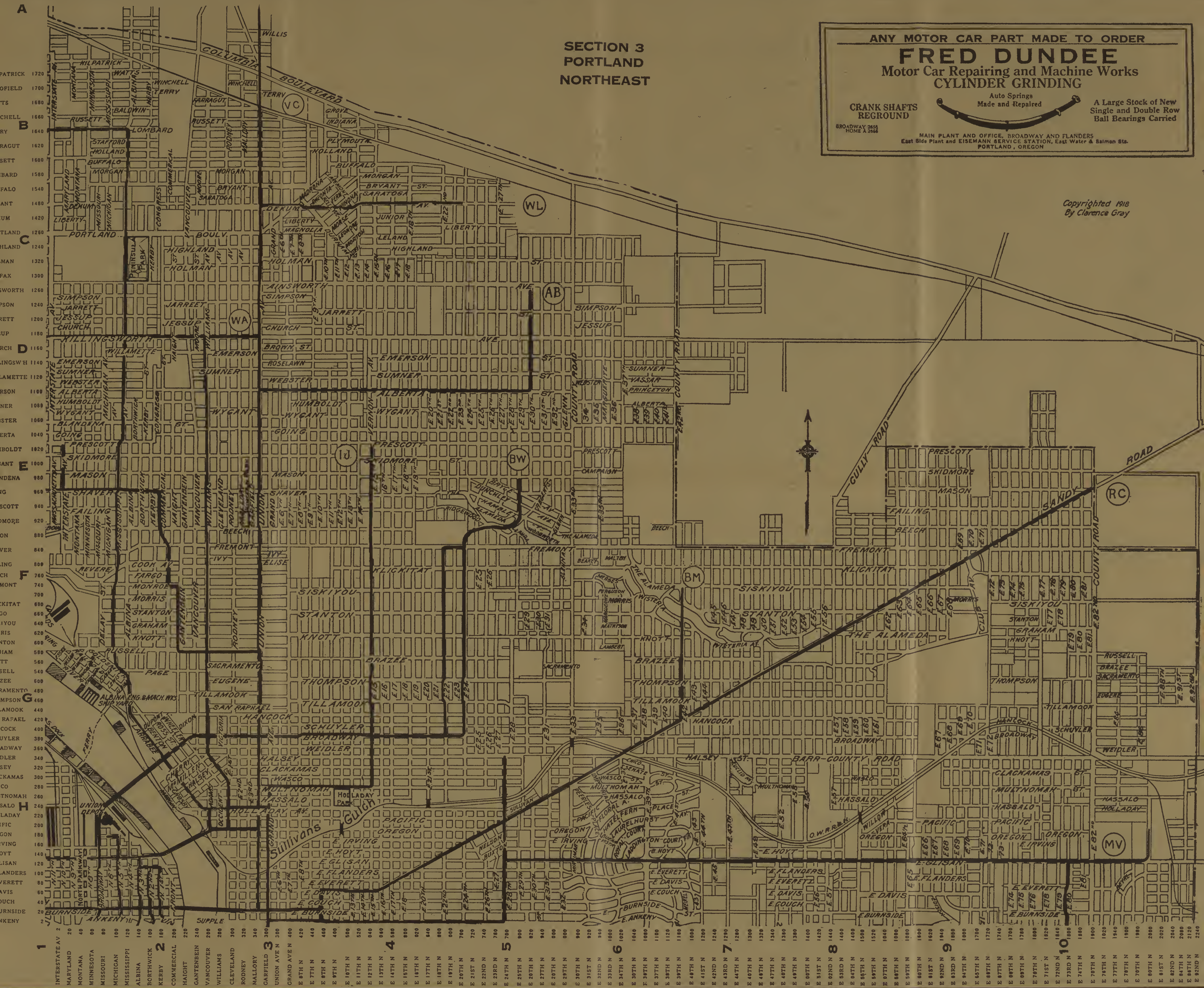
A Large Stock of New
Single and Double Row
Ball Bearings Carried

CRANK SHAFTS
REGROUND

BROADWAY 2859
HOME A 2848

MAIN PLANT AND OFFICE, BROADWAY AND FLANDERS
East Side Plant and EISEMANN SERVICE STATION, East Water & Balmon Sts.
PORTLAND, OREGON

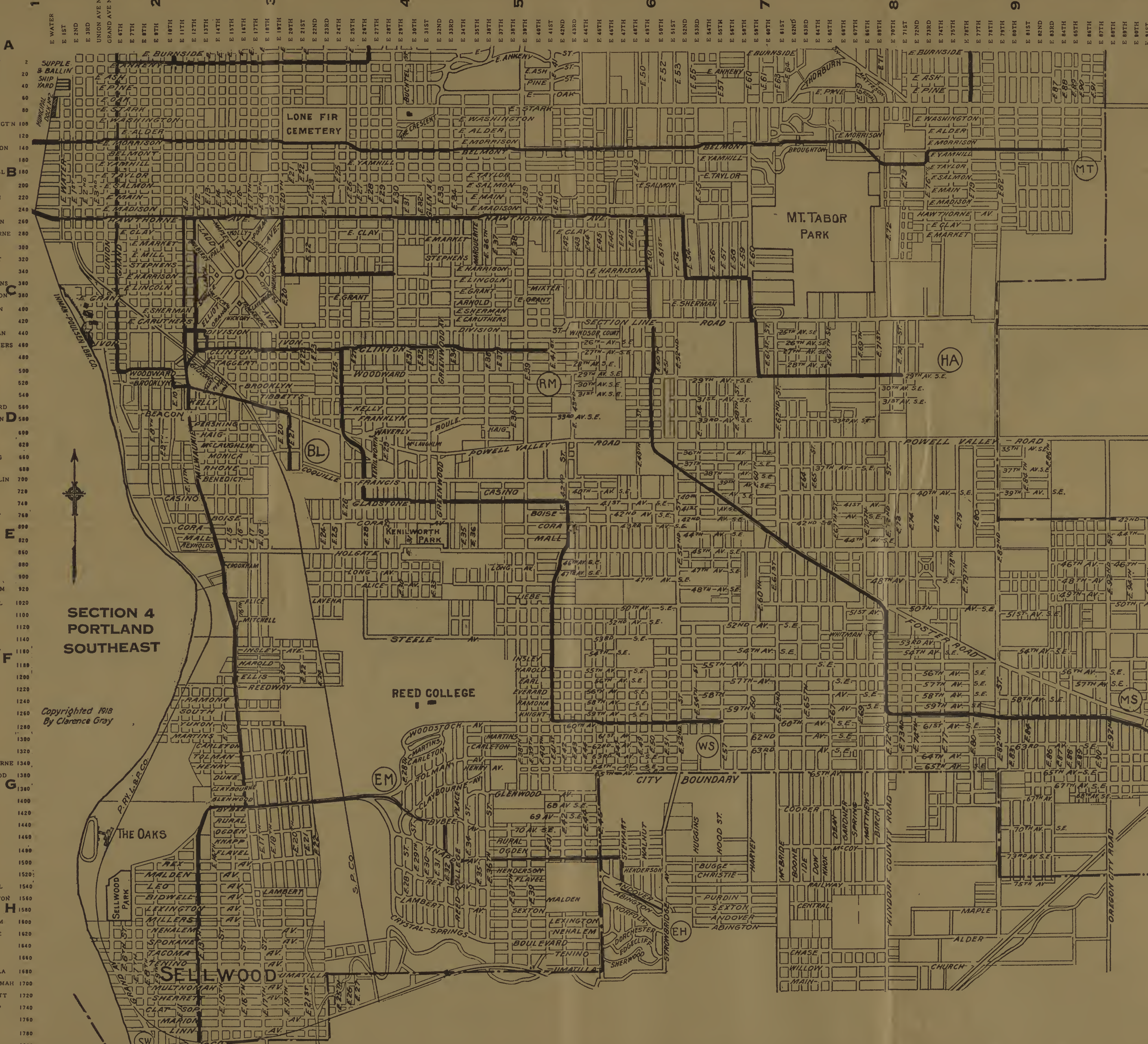
Copyrighted 1918
By Clarence Gray



A
B
C
D
E
F
G
H
I
J

WILLIS
COLUMBIA
BOULEVARD
TERRY
GROVE
INDIANA
PLYMOUTH
HOLLAND
BUFFALO
MORGAN
BRYANT
SARATOGA
DEKUM
LIBERTY
MAGNOLIA
JUNIOR
LELAND
LIBERTY
HIGHLAND
HOLMAN
AINSWORTH
SIMPSON
CHURCH
EMERSON
BROWN ST
ROSELAWN
EMERSON
SUMNER
WEBSTER
HUMBOLDT
WYGANT
VERNON
WYGANT
GOING
PRESCOTT
SKIDMORE
MASON
SHAVIER
FREMONT
IVY
ELISE
KLIKITAT
SISKIYOU
STANTON
KNOTT
BRAZEE
THOMPSON
TILLAMOOK
HANGOOK
SCHUYLER
BROADWAY
WEIDLER
HALSEY
CLACKAMAS
WASCO
MULTNOMAH
HASSALO
HOLLADAY
SULLIVAN
PACIFIC
OREGON
IRVING
E HOYT
E GLISAN
E FLANDERS
E EVERETT
E DAVIS
E COUCH
BURNSIDE
E ANKENY
GULLY ROAD
COUNTY ROAD
SANDY
PRESCOTT
SKIDMORE
MASON
FALLING
BEECH
STANTON
GRAHAM
KNOTT
THE ALAMEDA
WISTERIA
KNOT
BROADWAY
HANGOOK
HASSALO
HASSALO
HASSALO
PACIFIC
OREGON
OREGON
E IRVING
E EVERETT
E DAVIS
E COUCH
E BURNSIDE
RUSSELL
BRAZEE
SACRAMENTO
EUGENE
TILLAMOOK
SCHUYLER
HANGOOK
HASSALO
HASSALO
HASSALO
PACIFIC
OREGON
OREGON
E IRVING
E EVERETT
E DAVIS
E COUCH
E BURNSIDE
WEIDLER
HASSALO
HOLLADAY
HASSALO
HASSALO
PACIFIC
OREGON
OREGON
E IRVING
E EVERETT
E DAVIS
E COUCH
E BURNSIDE

1
2
3
4
5
6
7
8
9
10



**SECTION 4
PORTLAND
SOUTHEAST**

Copyrighted 1918
By Clarence Gray

A
2
20
40
60
80
100
120
140
160
180
200
220
240
260
280
300
320
340
360
380
400
420
440
460
480
500
520
540
560
580
600
620
640
660
680
700
720
740
760
780
800
820
840
860
880
900
920
940
960
980
1000
1020
1040
1060
1080
1100
1120
1140
1160
1180
1200
1220
1240
1260
1280
1300
1320
1340
1360
1380
1400
1420
1440
1460
1480
1500
1520
1540
1560
1580
1600
1620
1640
1660
1680
1700
1720
1740
1760
1780
1800

1
2
3
4
5
6
7
8
9

E WATER
E 1ST
E 2ND
E 3RD
UNION AVEN
GRAND AVEN
E 6TH
E 7TH
E 8TH
E 9TH
E 10TH
E 11TH
E 12TH
E 13TH
E 14TH
E 15TH
E 16TH
E 17TH
E 18TH
E 19TH
E 20TH
E 21ST
E 22ND
E 23RD
E 24TH
E 25TH
E 26TH
E 27TH
E 28TH
E 29TH
E 30TH
E 31ST
E 32ND
E 33RD
E 34TH
E 35TH
E 36TH
E 37TH
E 38TH
E 39TH
E 40TH
E 41ST
E 42ND
E 43RD
E 44TH
E 45TH
E 46TH
E 47TH
E 48TH
E 49TH
E 50TH
E 51ST
E 52ND
E 53RD
E 54TH
E 55TH
E 56TH
E 57TH
E 58TH
E 59TH
E 60TH
E 61ST
E 62ND
E 63RD
E 64TH
E 65TH
E 66TH
E 67TH
E 68TH
E 69TH
E 70TH
E 71ST
E 72ND
E 73RD
E 74TH
E 75TH
E 76TH
E 77TH
E 78TH
E 79TH
E 80TH
E 81ST
E 82ND
E 83RD
E 84TH
E 85TH
E 86TH
E 87TH
E 88TH
E 89TH
E 90TH
E 91ST
E 92ND

1
2
3
4
5
6
7
8
9

E WATER
E 1ST
E 2ND
E 3RD
UNION AVEN
GRAND AVEN
E 6TH
E 7TH
E 8TH
E 9TH
E 10TH
E 11TH
E 12TH
E 13TH
E 14TH
E 15TH
E 16TH
E 17TH
E 18TH
E 19TH
E 20TH
E 21ST
E 22ND
E 23RD
E 24TH
E 25TH
E 26TH
E 27TH
E 28TH
E 29TH
E 30TH
E 31ST
E 32ND
E 33RD
E 34TH
E 35TH
E 36TH
E 37TH
E 38TH
E 39TH
E 40TH
E 41ST
E 42ND
E 43RD
E 44TH
E 45TH
E 46TH
E 47TH
E 48TH
E 49TH
E 50TH
E 51ST
E 52ND
E 53RD
E 54TH
E 55TH
E 56TH
E 57TH
E 58TH
E 59TH
E 60TH
E 61ST
E 62ND
E 63RD
E 64TH
E 65TH
E 66TH
E 67TH
E 68TH
E 69TH
E 70TH
E 71ST
E 72ND
E 73RD
E 74TH
E 75TH
E 76TH
E 77TH
E 78TH
E 79TH
E 80TH
E 81ST
E 82ND
E 83RD
E 84TH
E 85TH
E 86TH
E 87TH
E 88TH
E 89TH
E 90TH
E 91ST
E 92ND

LONE FIR CEMETERY

MT. TABOR PARK

REED COLLEGE

THE OAKS

SELLWOOD

OGHOCO

SW

RM

BL

HA

MT

MS


WS

EM

EH



LIBRARY OF CONGRESS



0 034 076 613 1